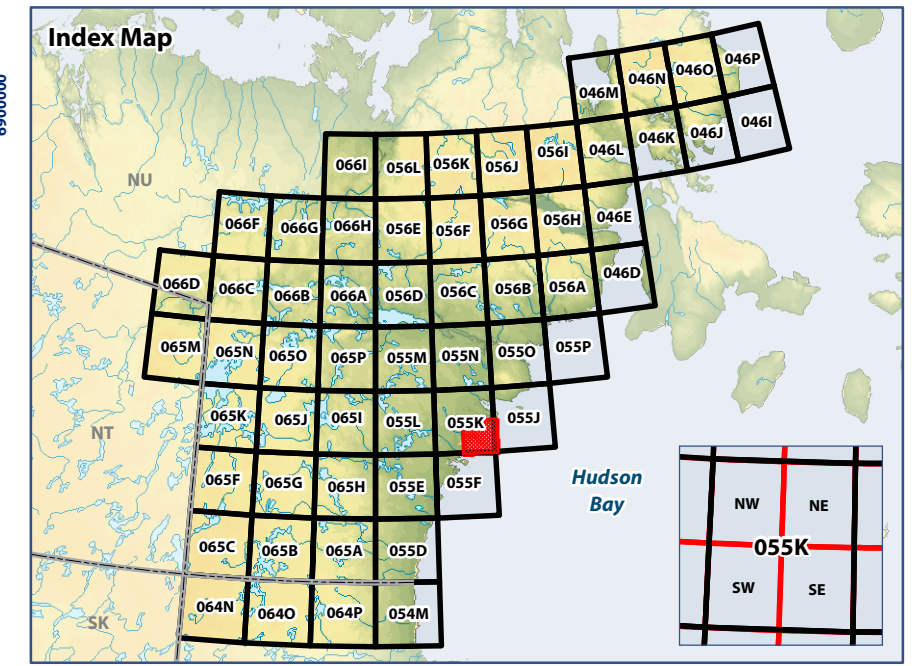


Map 055K SE Ecological Land Classification

Legend

- | | | | |
|---|------------------------|--|---------------------------|
| + | ELC Sample Sites | | Heath Upland/Rock Complex |
| | Water | | Lichen Tundra |
| | Wet Graminoid | | Lichen/Rock Complex |
| | Graminoid Tundra | | Sand |
| | Graminoid/Heath Tundra | | Boulder/Gravel |
| | Shrub Thicket | | Rock |
| | Shrub/Heath Tundra | | Disturbance |
| | Heath Tundra | | Cloud/Shadow |
| | Heath Upland | | |



0 5 10
Kilometres
WGS 1984 UTM Zone 15N

Data Sources:
Natural Resources Canada, Caslys Consulting Ltd.
Department of Environment (Government of Nunavut)

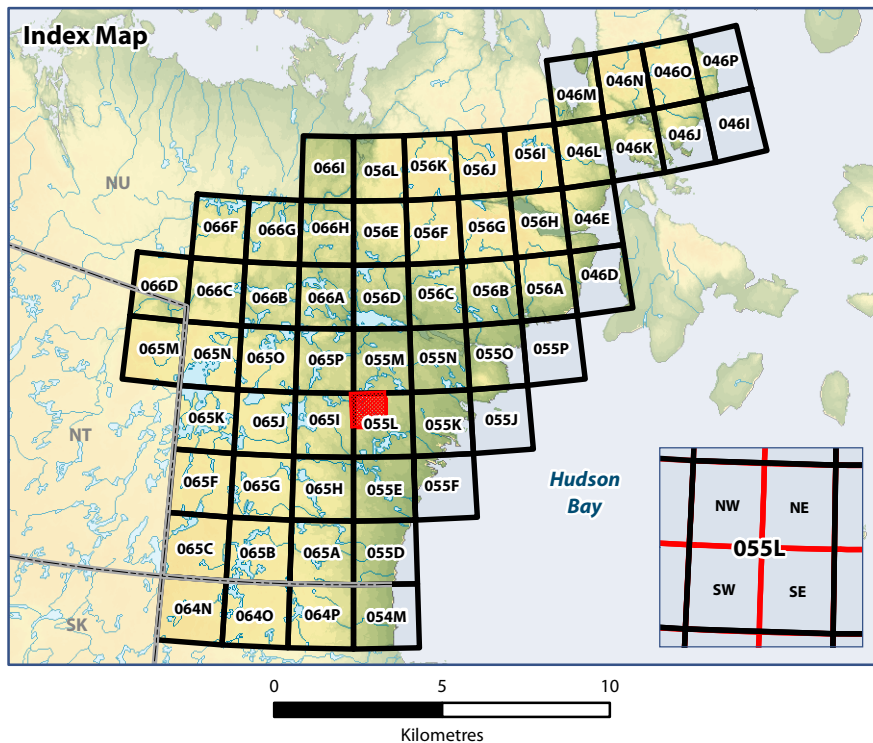
Prepared by:



Map 055L NW Ecological Land Classification

Legend

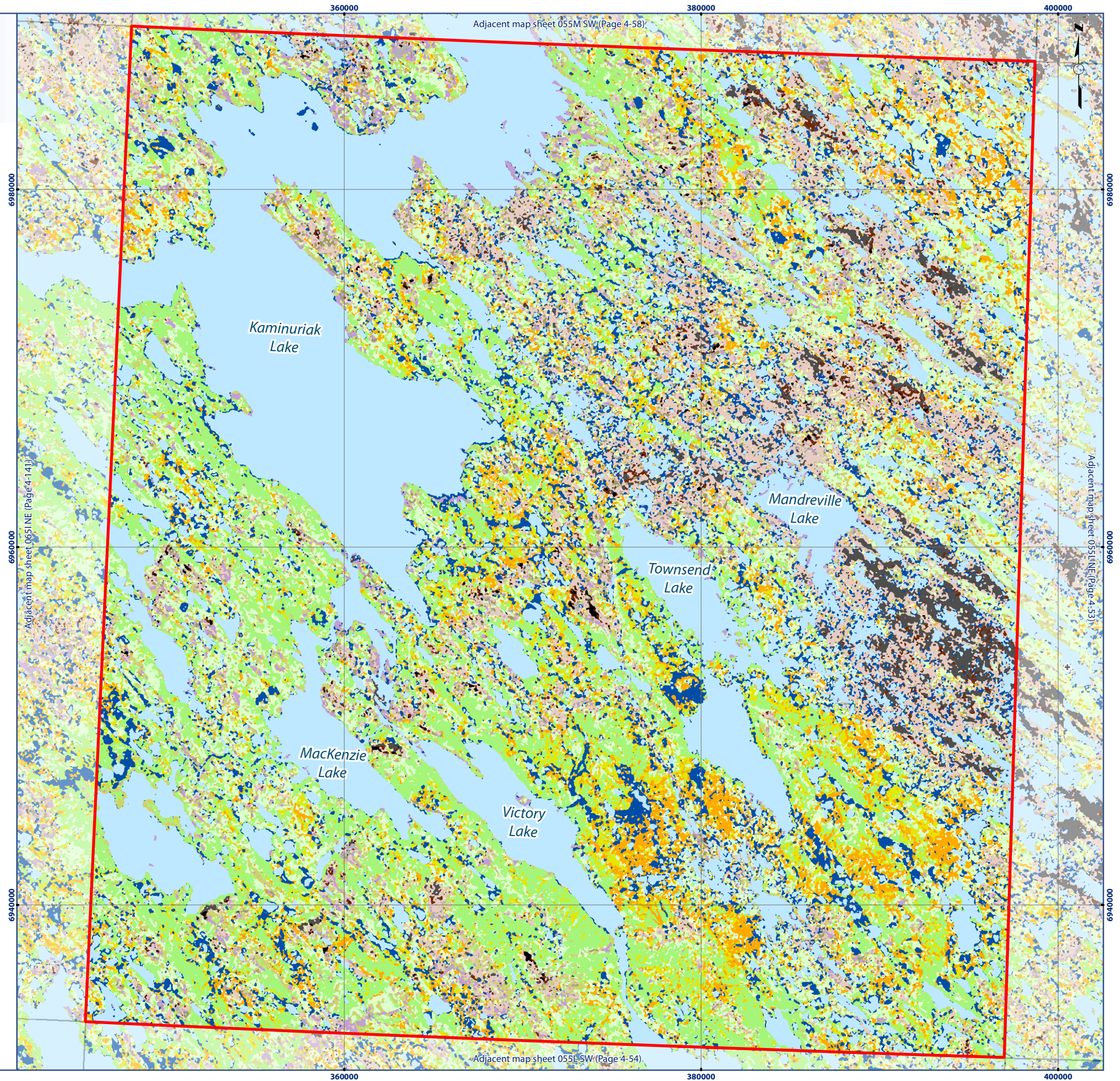
- + ELC Sample Sites
- Water
- Wet Graminoid
- Graminoid Tundra
- Graminoid/Heath Tundra
- Graminoid/Shrub Tundra
- Shrub Tundra
- Shrub/Heath Tundra
- Dryas Tundra
- Heath Tundra
- Heath Upland
- Heath Upland/Rock Complex
- Lichen Tundra
- Lichen/Rock Complex
- Sand
- Boulder/Gravel
- Rock




WGS 1984 UTM Zone 15N

Data Sources:
Natural Resources Canada, Caslys Consulting Ltd.
Department of Environment (Government of Nunavut)

Prepared by:

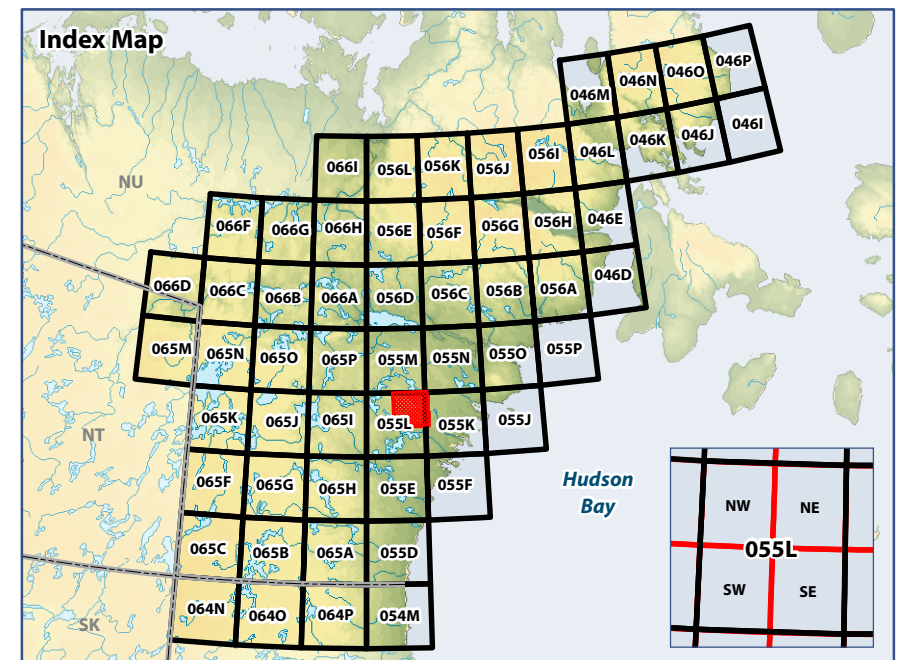




Map 055L NE Ecological Land Classification

Legend

- | | | | |
|---|------------------------|--|---------------------------|
| + | ELC Sample Sites | | Heath Tundra |
| | Water | | Heath Upland |
| | Wet Graminoid | | Heath Upland/Rock Complex |
| | Graminoid Tundra | | Lichen Tundra |
| | Graminoid/Heath Tundra | | Lichen/Rock Complex |
| | Graminoid/Shrub Tundra | | Sand |
| | Shrub Tundra | | Boulder/Gravel |
| | Shrub/Heath Tundra | | Rock |
| | Dryas Tundra | | |



0 5 10
Kilometres
WGS 1984 UTM Zone 15N

Data Sources:
Natural Resources Canada, Caslys Consulting Ltd.
Department of Environment (Government of Nunavut)

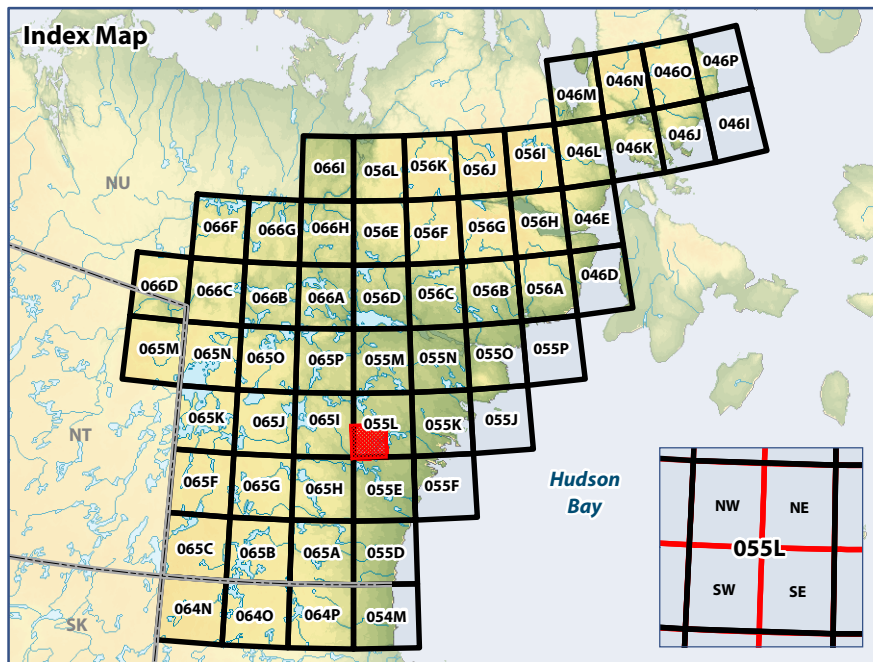
Prepared by:



Map 055L SW Ecological Land Classification

Legend

- | | | | |
|---|------------------------|--|---------------------------|
| + | ELC Sample Sites | | Dryas Tundra |
| | Water | | Heath Tundra |
| | Wet Graminoid | | Heath Upland |
| | Graminoid Tundra | | Heath Upland/Rock Complex |
| | Graminoid/Heath Tundra | | Lichen Tundra |
| | Graminoid/Shrub Tundra | | Lichen/Rock Complex |
| | Shrub Thicket | | Sand |
| | Shrub Tundra | | Boulder/Gravel |
| | Shrub/Heath Tundra | | Rock |
| | Shrub/Tree Complex | | Cloud/Shadow |
| | Tree | | |

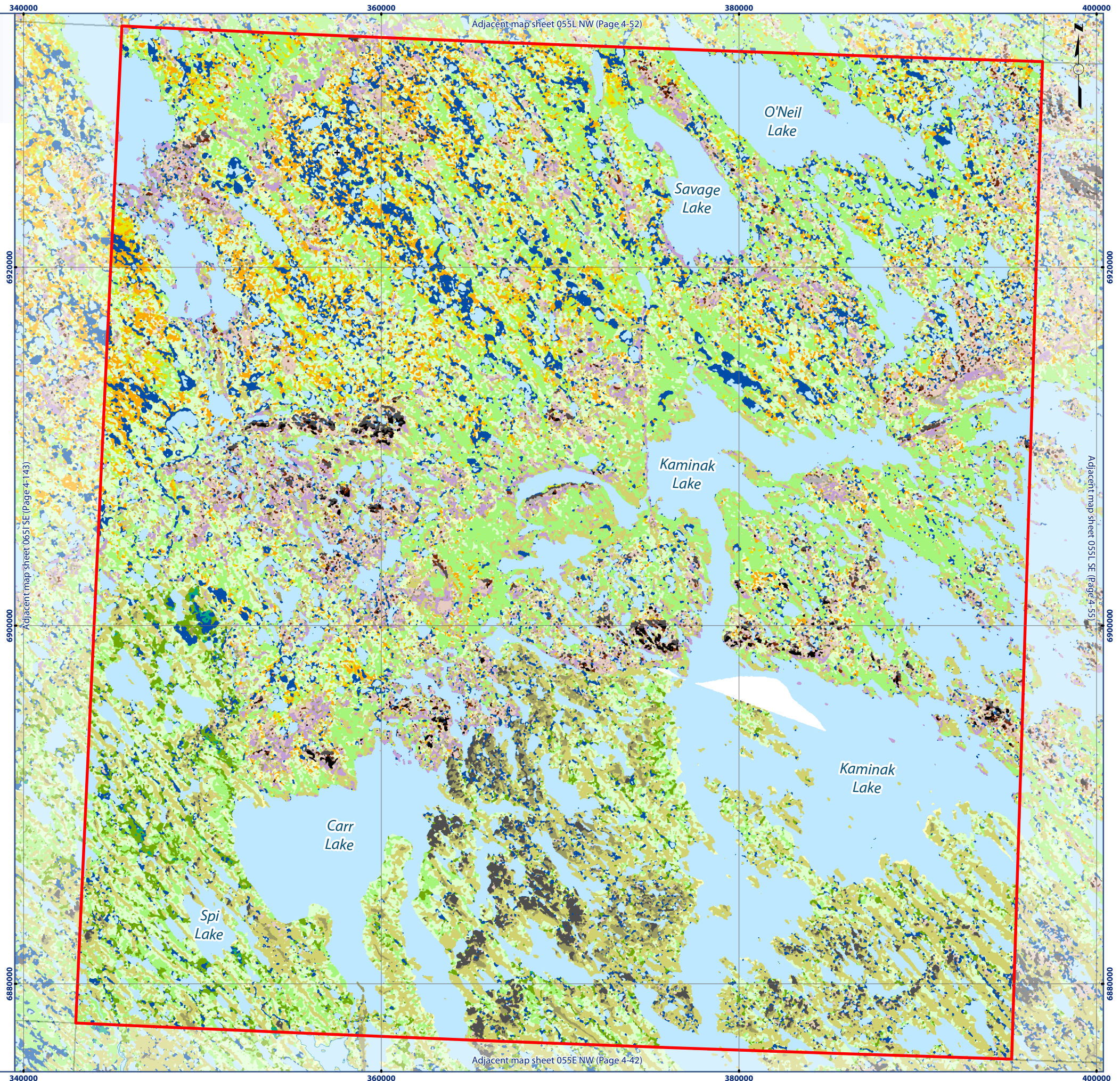


0 5 10
Kilometres

WGS 1984 UTM Zone 15N

Data Sources:
Natural Resources Canada, Caslys Consulting Ltd.
Department of Environment (Government of Nunavut)

Prepared by:

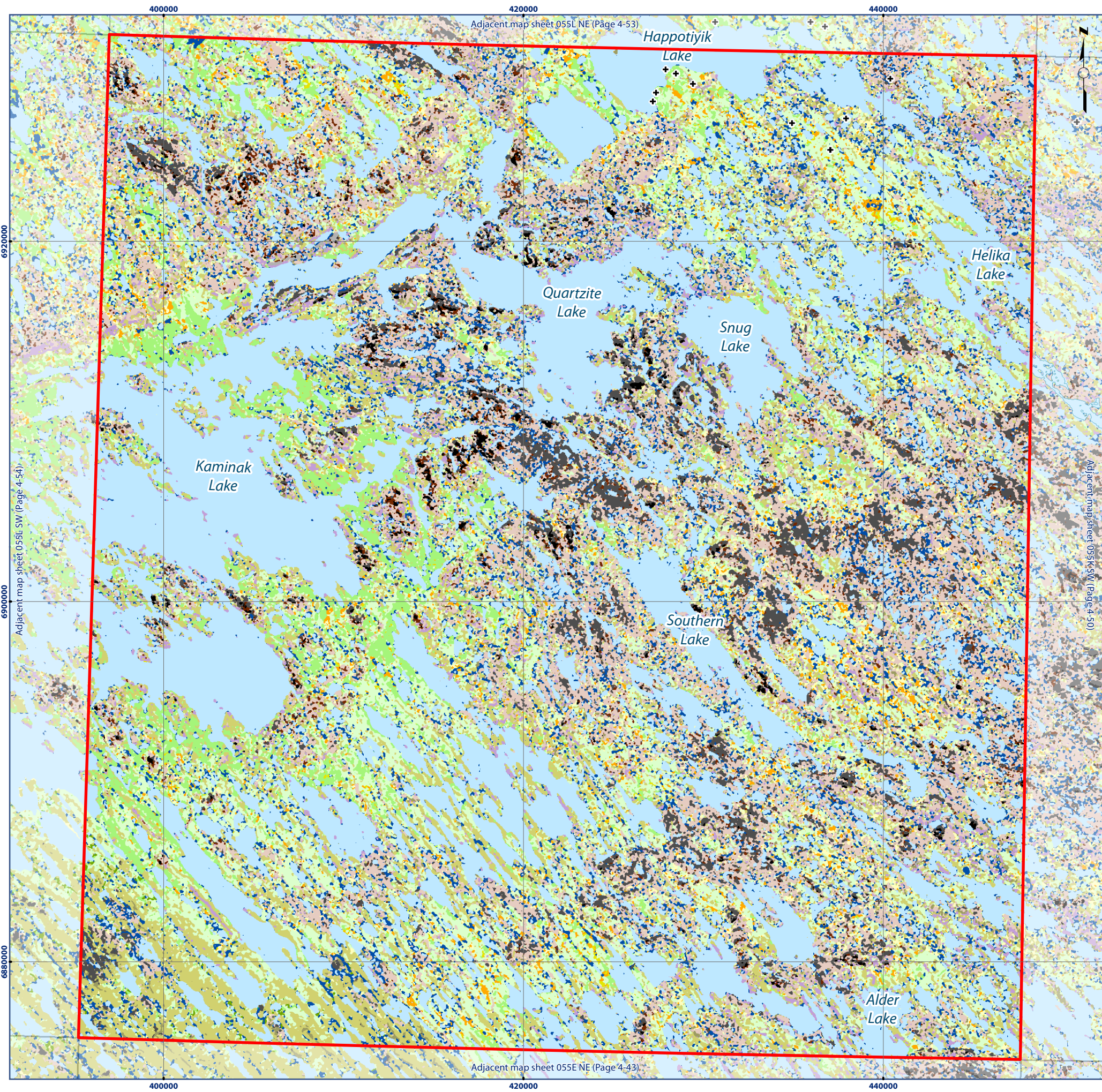


Adjacent map sheet 055L NW (Page 4-52)

Adjacent map sheet 065I SE (Page 4-143)

Adjacent map sheet 055I SE (Page 4-55)

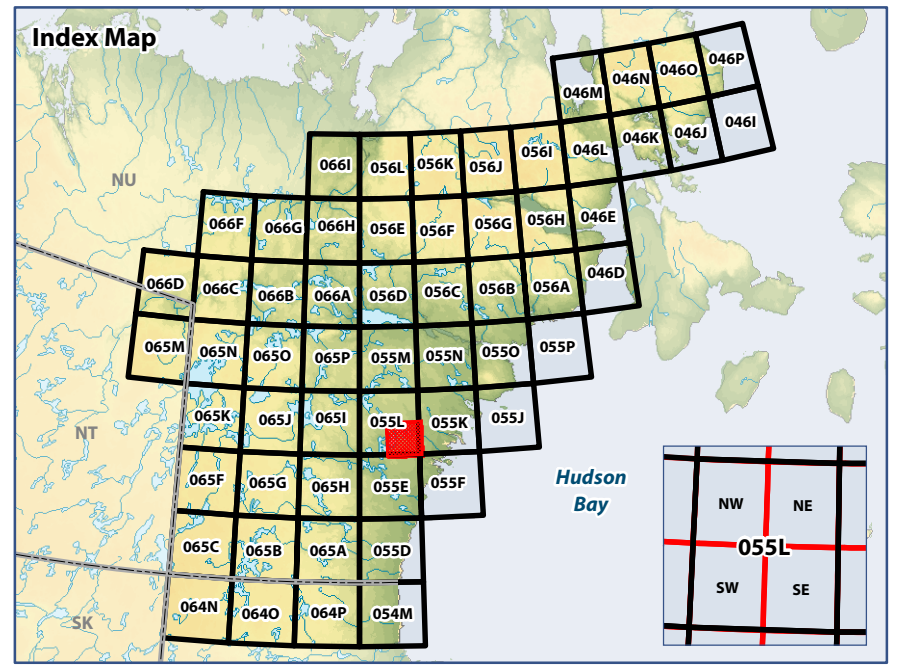
Adjacent map sheet 055E NW (Page 4-42)



Map 055L SE Ecological Land Classification

Legend

- + ELC Sample Sites
- Water
- Wet Graminoid
- Graminoid Tundra
- Graminoid/Heath Tundra
- Graminoid/Shrub Tundra
- Shrub Thicket
- Shrub Tundra
- Shrub/Heath Tundra
- Tree
- Dryas Tundra
- Heath Tundra
- Heath Upland
- Heath Upland/Rock Complex
- Lichen Tundra
- Lichen/Rock Complex
- Sand
- Boulder/Gravel
- Rock



0 5 10
Kilometres
WGS 1984 UTM Zone 15N

Data Sources:
Natural Resources Canada, Caslys Consulting Ltd.
Department of Environment (Government of Nunavut)

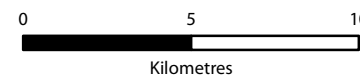
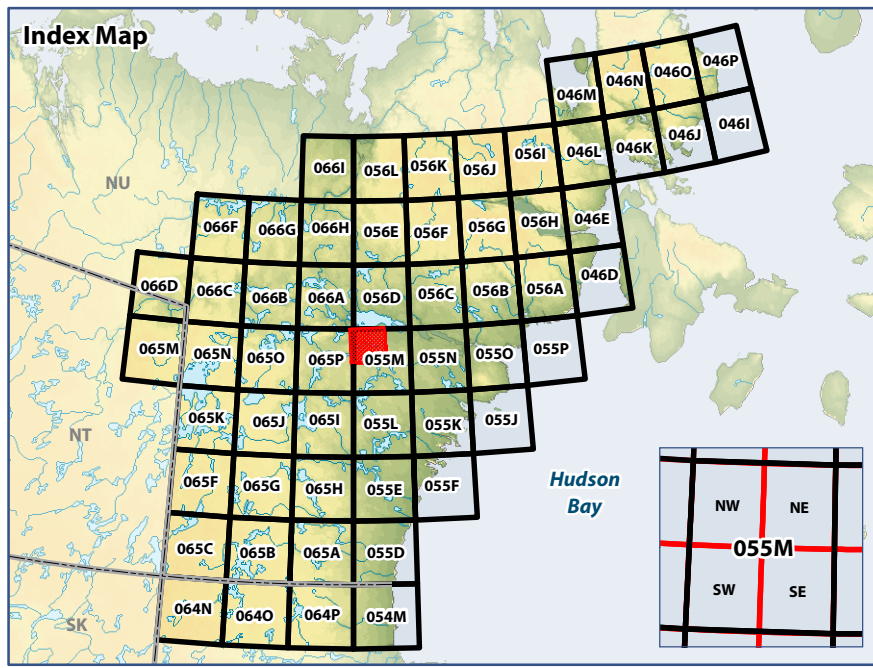
Prepared by:



Map 055M NW Ecological Land Classification

Legend

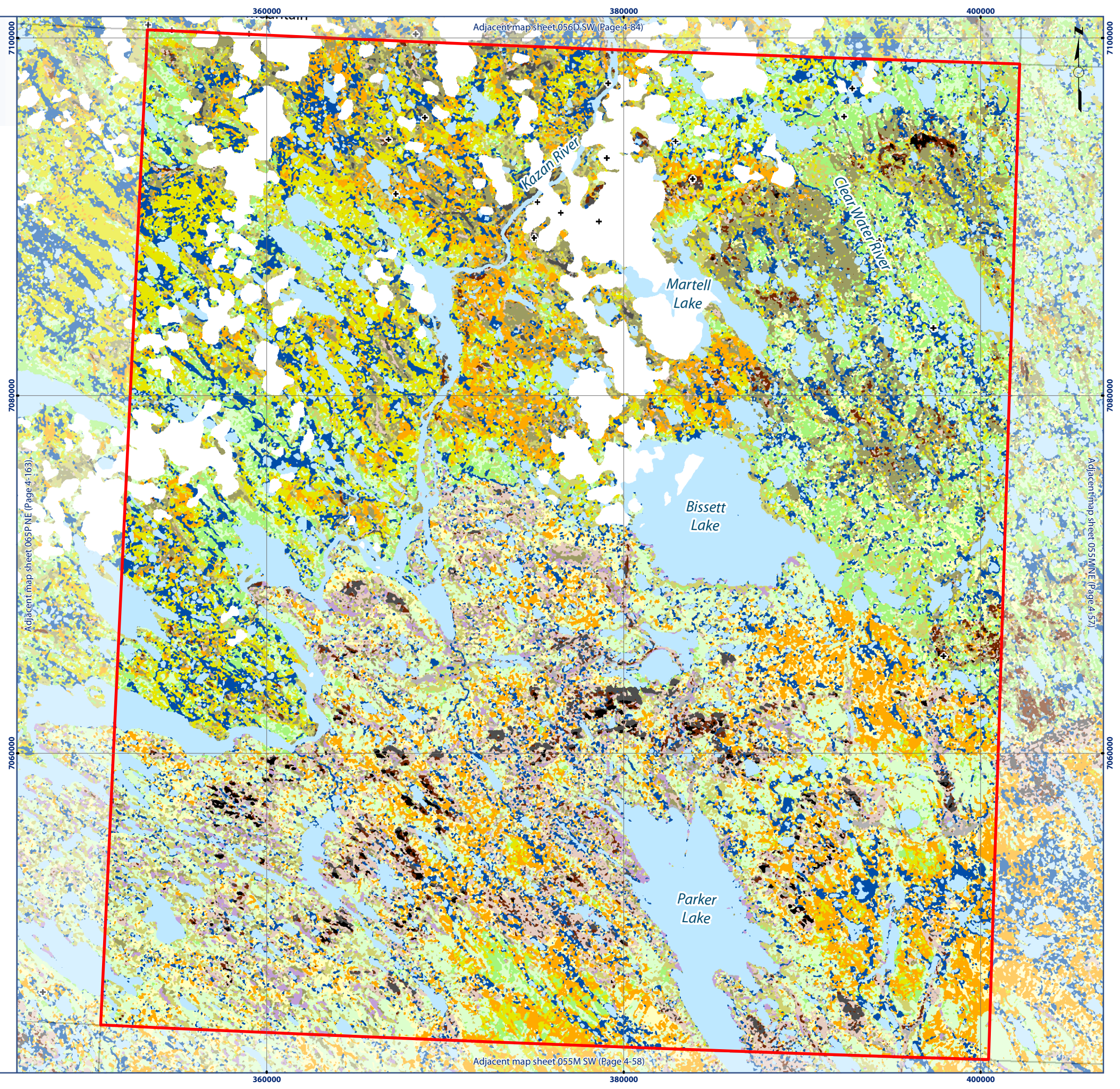
- | | | | |
|---|------------------------|--|---------------------------|
| + | ELC Sample Sites | | Heath Tundra |
| | Water | | Heath Upland |
| | Wet Graminoid | | Heath Upland/Rock Complex |
| | Graminoid Tundra | | Lichen Tundra |
| | Graminoid/Heath Tundra | | Lichen/Rock Complex |
| | Graminoid/Shrub Tundra | | Sand |
| | Shrub Tundra | | Boulder/Gravel |
| | Shrub/Heath Tundra | | Rock |
| | Dryas Tundra | | Cloud/Shadow |

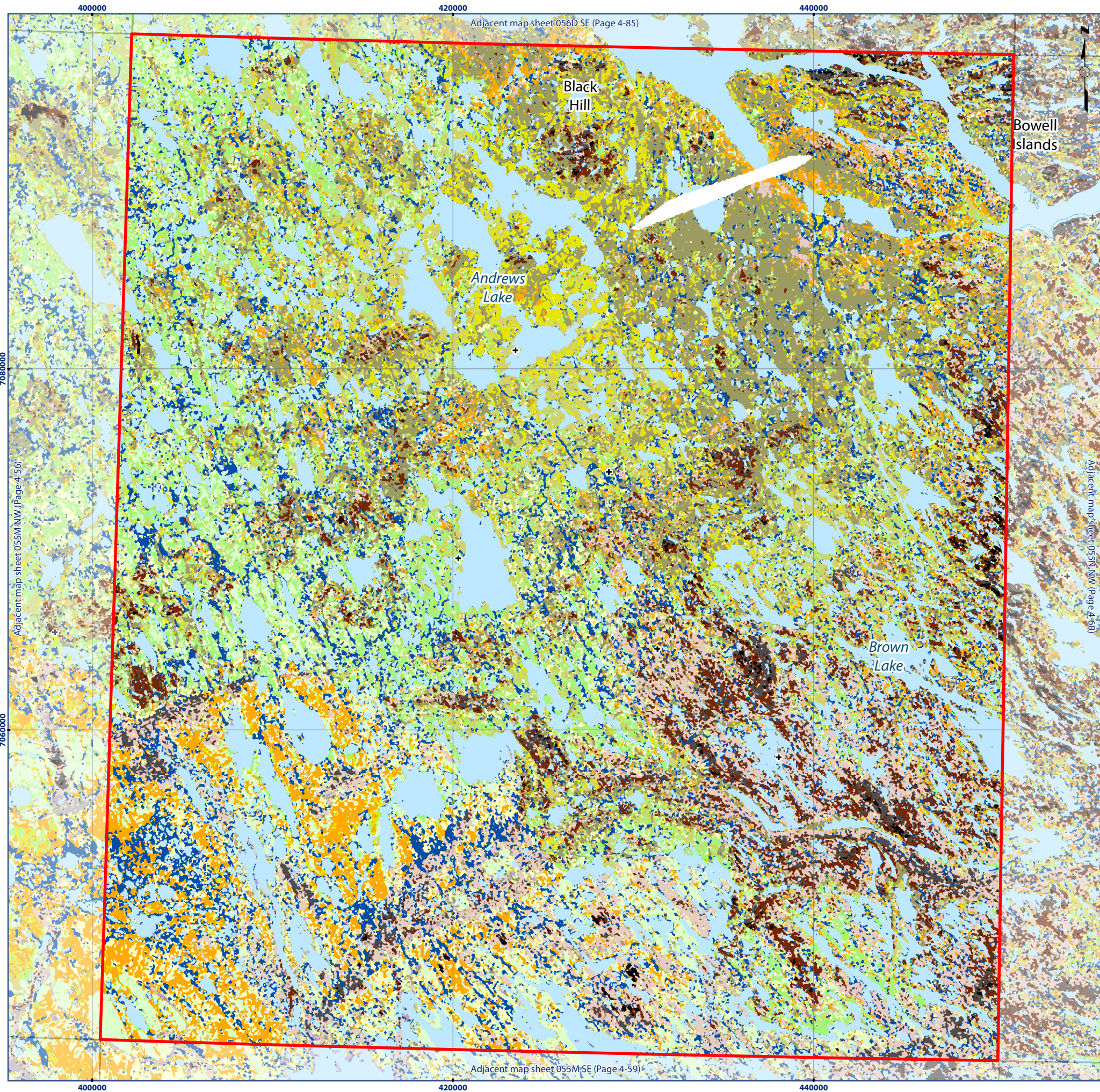


WGS 1984 UTM Zone 15N

Data Sources:
Natural Resources Canada, Caslys Consulting Ltd.
Department of Environment (Government of Nunavut)

Prepared by:

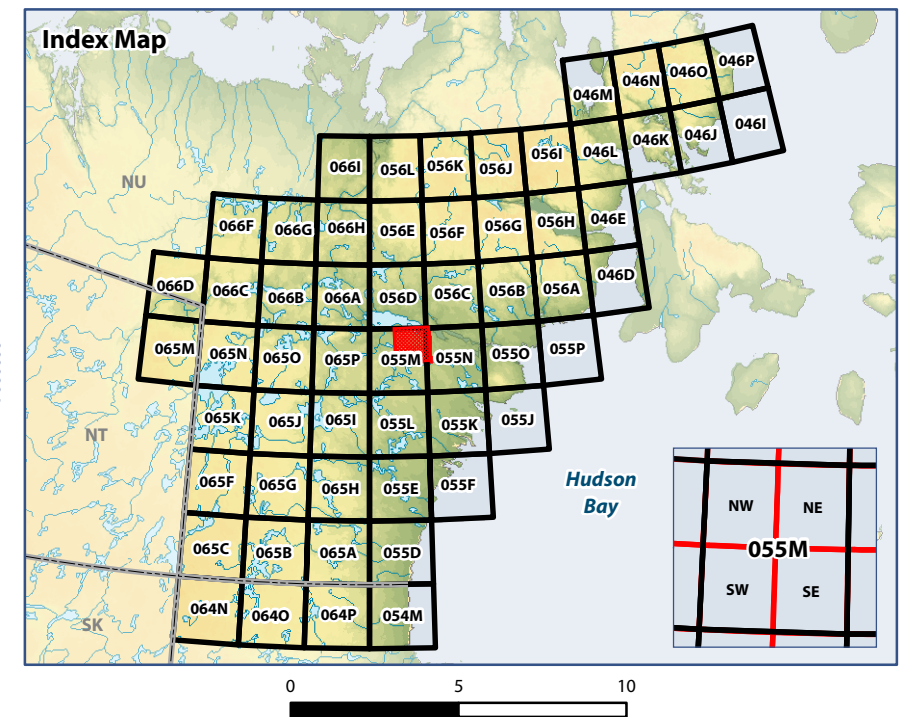




Map 055M NE Ecological Land Classification

Legend

- | | | | |
|---|------------------------|--|---------------------------|
| + | ELC Sample Sites | | Heath Tundra |
| | Water | | Heath Upland |
| | Wet Graminoid | | Heath Upland/Rock Complex |
| | Graminoid Tundra | | Lichen Tundra |
| | Graminoid/Heath Tundra | | Lichen/Rock Complex |
| | Graminoid/Shrub Tundra | | Sand |
| | Shrub Tundra | | Boulder/Gravel |
| | Shrub/Heath Tundra | | Rock |
| | Dryas Tundra | | Cloud/Shadow |



WGS 1984 UTM Zone 15N
Data Sources:
 Natural Resources Canada, Caslys Consulting Ltd.
 Department of Environment (Government of Nunavut)

Prepared by:



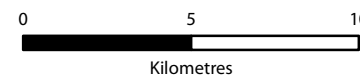
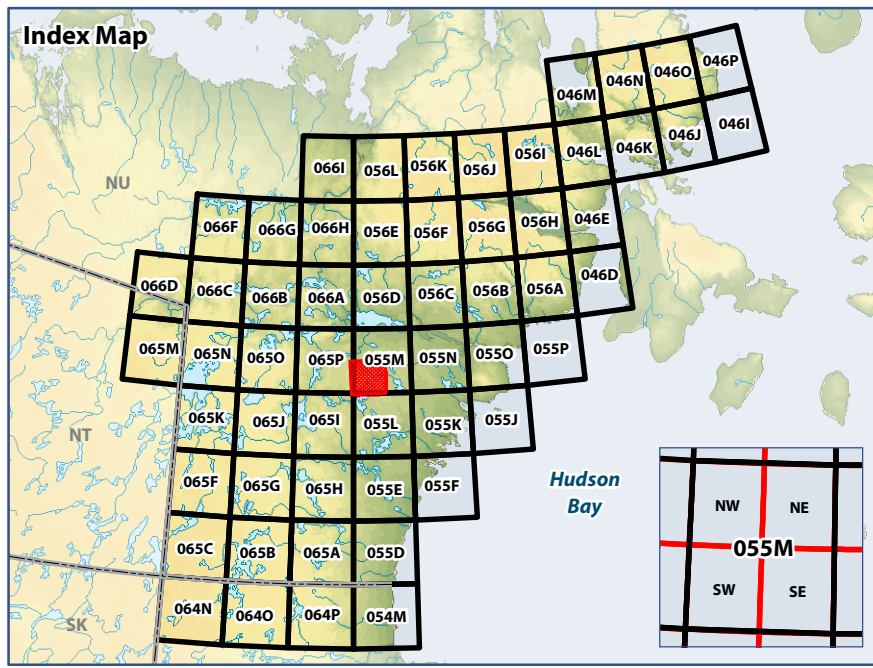
ᐱᐅᐅᐅᐅᐅᐅ
 Avatliqiyikkut
 Department of Environment
 Ministère de l'Environnement



Map 055M SW Ecological Land Classification

Legend

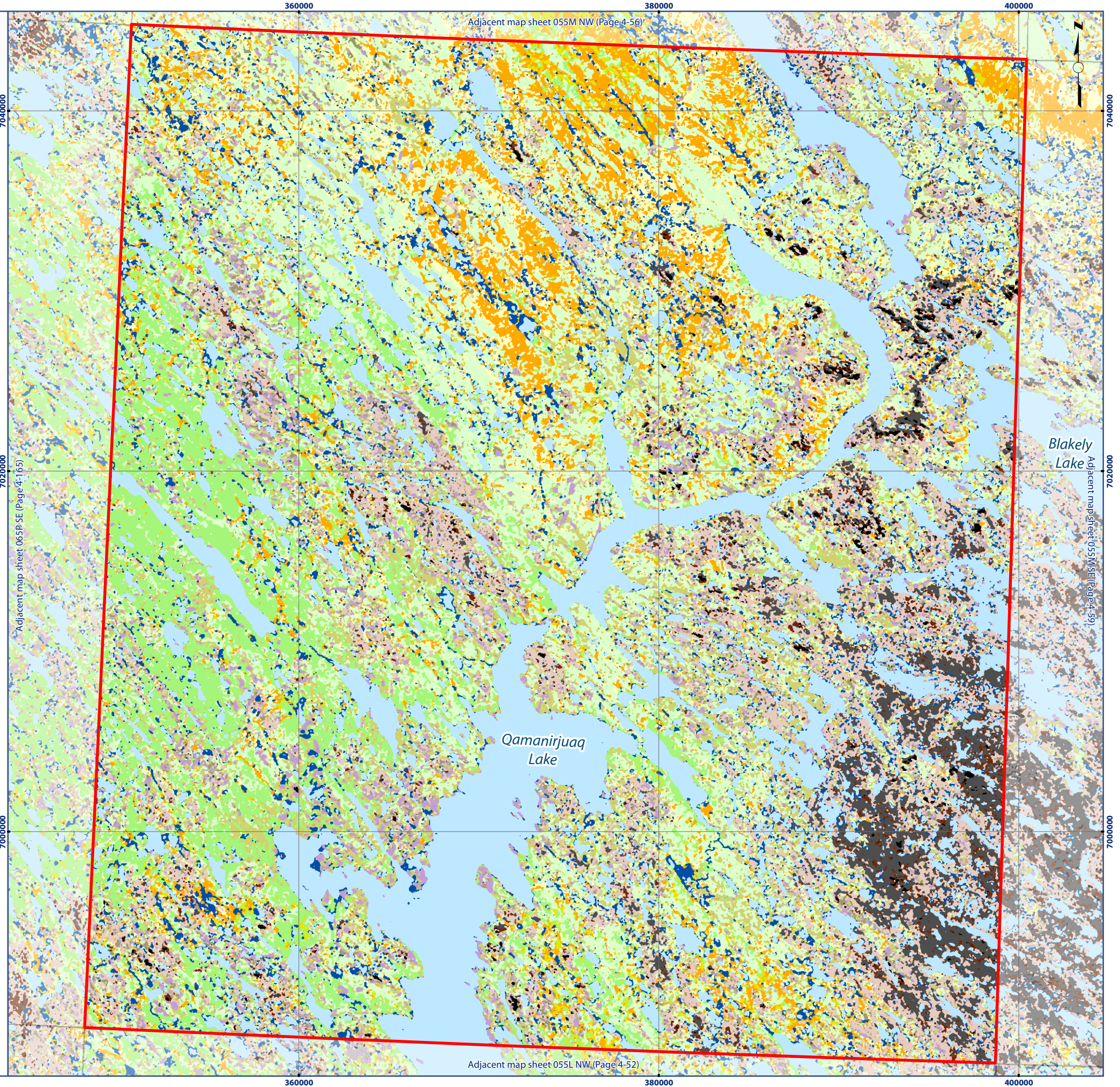
- + ELC Sample Sites
- Water
- Wet Graminoid
- Graminoid Tundra
- Graminoid/Heath Tundra
- Graminoid/Shrub Tundra
- Shrub Tundra
- Shrub/Heath Tundra
- Dryas Tundra
- Heath Tundra
- Heath Upland
- Heath Upland/Rock Complex
- Lichen Tundra
- Lichen/Rock Complex
- Sand
- Boulder/Gravel
- Rock



WGS 1984 UTM Zone 15N

Data Sources:
Natural Resources Canada, Caslys Consulting Ltd.
Department of Environment (Government of Nunavut)

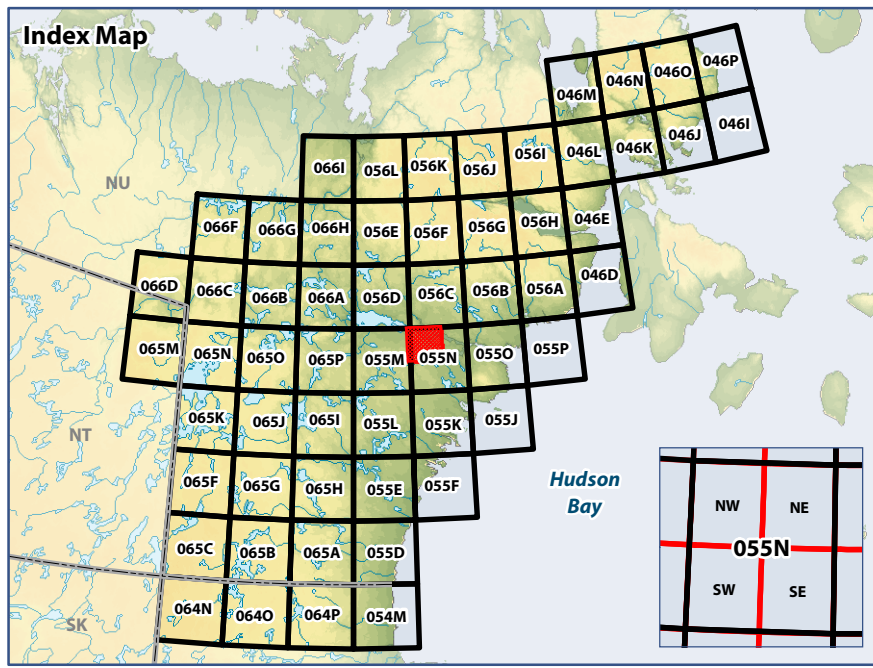
Prepared by:



Map 055N NW Ecological Land Classification

Legend


- | | | | |
|---|------------------------|--|---------------------------|
| + | ELC Sample Sites | | Dryas Tundra |
| | Water | | Heath Tundra |
| | Wet Graminoid | | Heath Upland |
| | Graminoid Tundra | | Heath Upland/Rock Complex |
| | Graminoid/Heath Tundra | | Lichen Tundra |
| | Graminoid/Shrub Tundra | | Lichen/Rock Complex |
| | Shrub Thicket | | Sand |
| | Shrub Tundra | | Boulder/Gravel |
| | Shrub/Heath Tundra | | Rock |

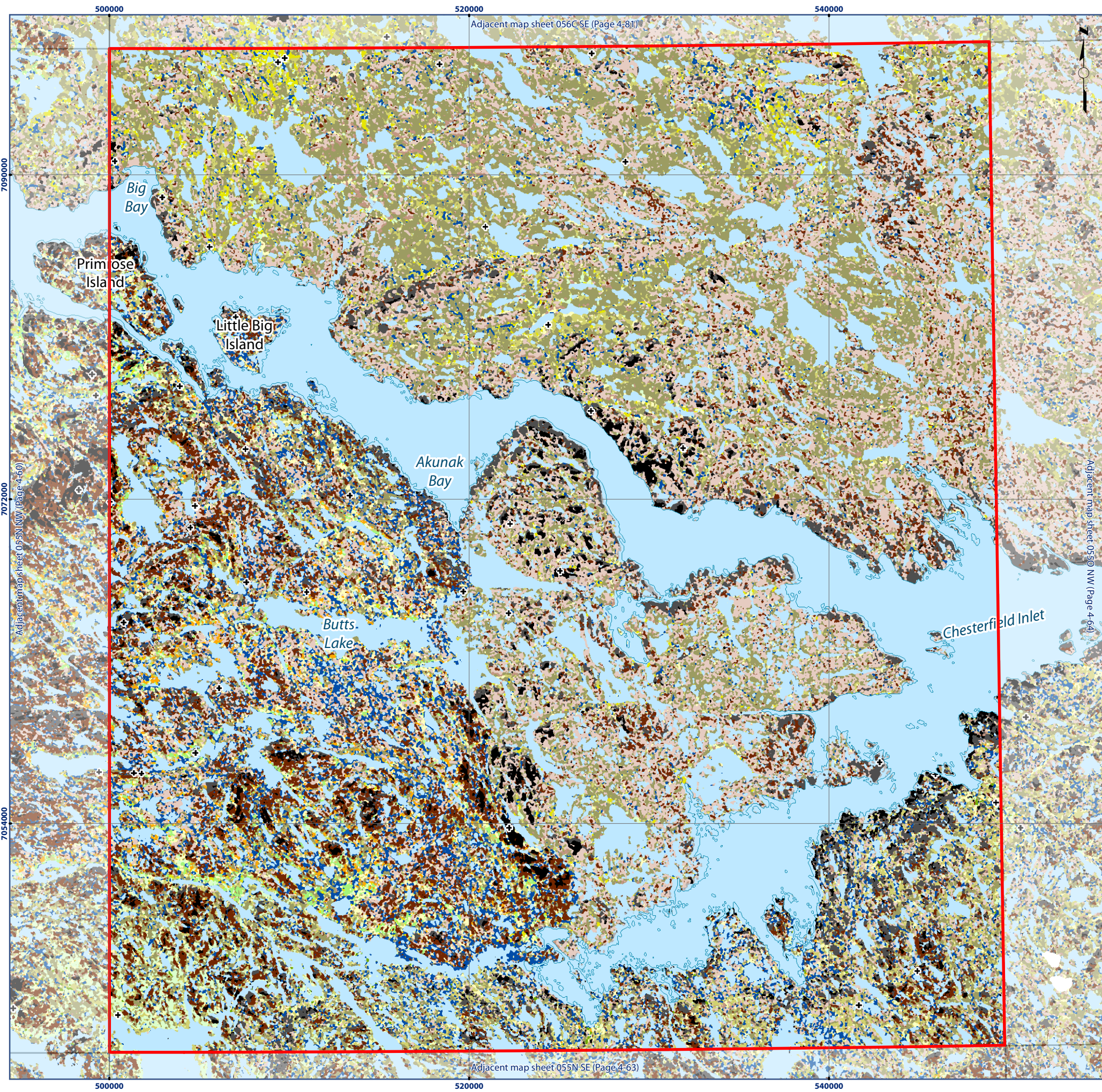


WGS 1984 UTM Zone 15N

Data Sources:
Natural Resources Canada, Caslys Consulting Ltd.
Department of Environment (Government of Nunavut)

Prepared by:

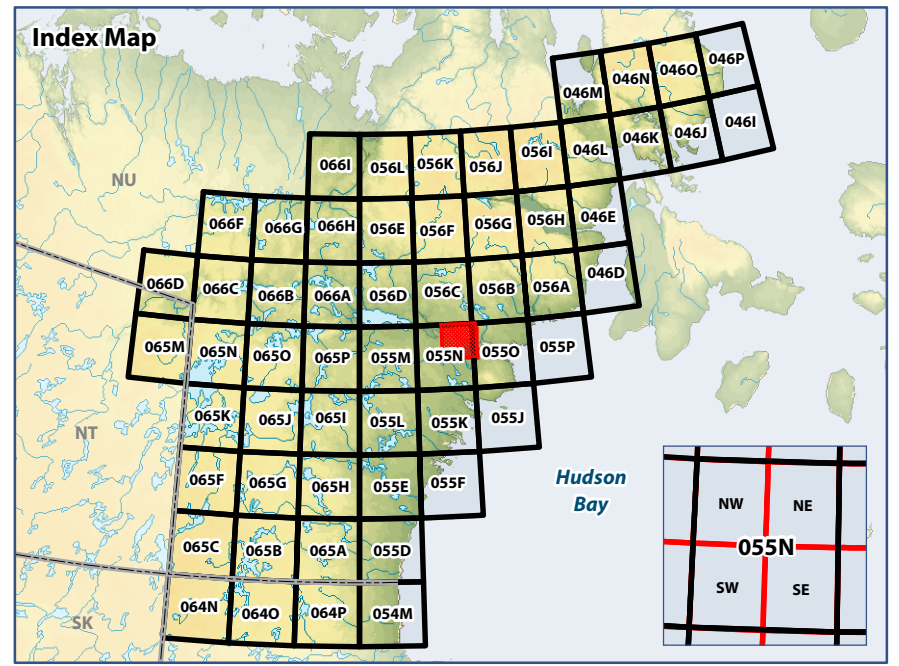




Map 055N NE Ecological Land Classification

Legend

- | | | | |
|---|------------------------|--|---------------------------|
| + | ELC Sample Sites | | Heath Tundra |
| | Water | | Heath Upland |
| | Wet Graminoid | | Heath Upland/Rock Complex |
| | Graminoid Tundra | | Lichen Tundra |
| | Graminoid/Heath Tundra | | Lichen/Rock Complex |
| | Graminoid/Shrub Tundra | | Sand |
| | Shrub Thicket | | Boulder/Gravel |
| | Shrub Tundra | | Rock |
| | Shrub/Heath Tundra | | Cloud/Shadow |



0 5 10
Kilometres
WGS 1984 UTM Zone 15N



















Data Sources:
Natural Resources Canada, Caslys Consulting Ltd.
Department of Environment (Government of Nunavut)

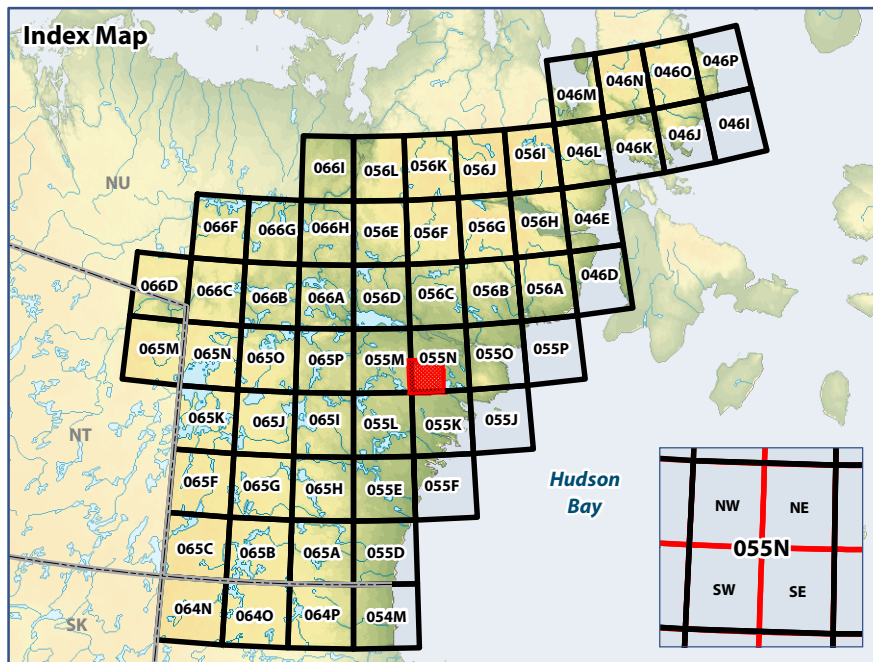
Prepared by:



Map 055N SW Ecological Land Classification

Legend

- | | | | |
|----------------------------------------------------------------------------------|------------------------|-----------------------------------------------------------------------------------|---------------------------|
| + | ELC Sample Sites |  | Heath Tundra |
|  | Water |  | Heath Upland |
|  | Wet Graminoid |  | Heath Upland/Rock Complex |
|  | Graminoid Tundra |  | Lichen Tundra |
|  | Graminoid/Heath Tundra |  | Lichen/Rock Complex |
|  | Graminoid/Shrub Tundra |  | Sand |
|  | Shrub Thicket |  | Boulder/Gravel |
|  | Shrub Tundra |  | Rock |
|  | Shrub/Heath Tundra |  | Cloud/Shadow |
|  | Dryas Tundra | | |



WGS 1984 UTM Zone 15N


Data Sources:


Natural Resources Canada, Caslys Consulting Ltd.
Department of Environment (Government of Nunavut)

Prepared by:



ᐃᐅᐅᐅᐅᐅᐅ
Avatiliqiyikuk
Department of Environment
Ministère de l'Environnement

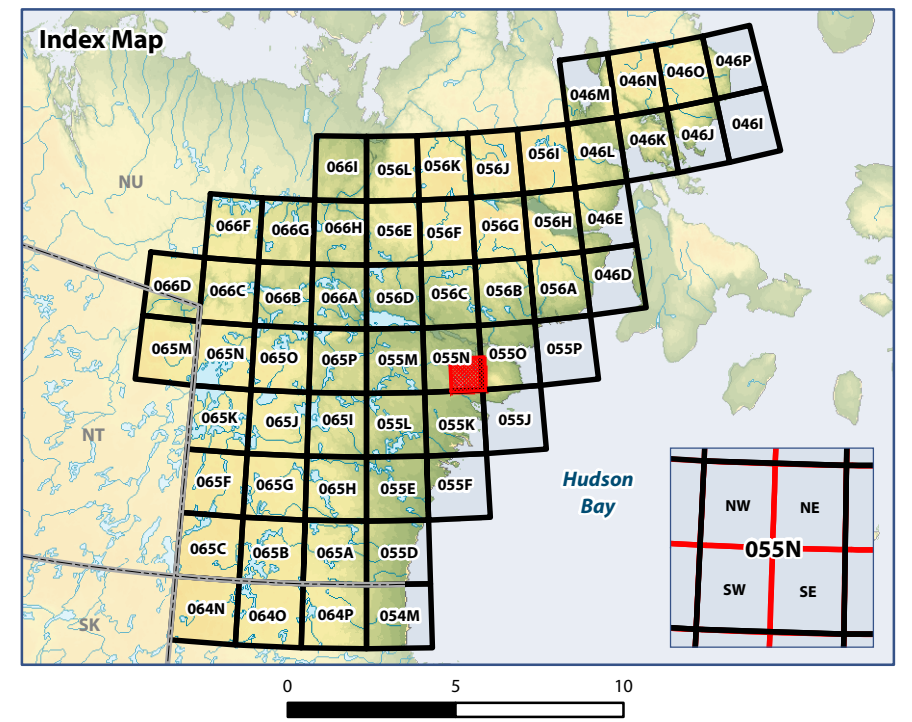




Map 055N SE Ecological Land Classification

Legend

- | | | | |
|---|------------------------|--|---------------------------|
| + | ELC Sample Sites | | Heath Upland |
| | Water | | Heath Upland/Rock Complex |
| | Wet Graminoid | | Lichen Tundra |
| | Graminoid Tundra | | Lichen/Rock Complex |
| | Graminoid/Heath Tundra | | Sand |
| | Shrub Thicket | | Boulder/Gravel |
| | Shrub/Heath Tundra | | Rock |
| | Heath Tundra | | Cloud/Shadow |



Data Sources:
Natural Resources Canada, Caslys Consulting Ltd.
Department of Environment (Government of Nunavut)

Prepared by:



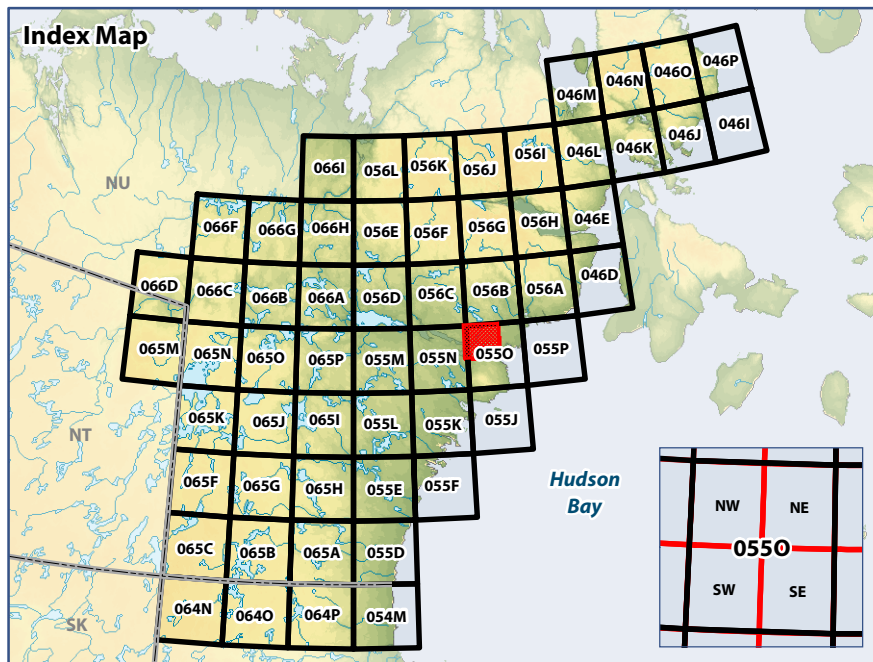
ᐃᐅᐅᐅᐅᐅᐅ
Avatiliyikkut
Department of Environment
Ministère de l'Environnement



Map 0550 NW Ecological Land Classification

Legend

- | | | | |
|---|------------------------|--|---------------------------|
| + | ELC Sample Sites | | Heath Upland |
| | Water | | Heath Upland/Rock Complex |
| | Wet Graminoid | | Lichen Tundra |
| | Graminoid Tundra | | Lichen/Rock Complex |
| | Graminoid/Heath Tundra | | Sand |
| | Graminoid/Shrub Tundra | | Boulder/Gravel |
| | Shrub Thicket | | Rock |
| | Shrub/Heath Tundra | | Cloud/Shadow |
| | Heath Tundra | | |




0 5 10
Kilometres

WGS 1984 UTM Zone 15N

Data Sources:
Natural Resources Canada, Caslys Consulting Ltd.
Department of Environment (Government of Nunavut)

Prepared by:




Adjacent map sheet 056B SW (Page 4-76)

Adjacent map sheet 055N NE (Page 4-61)

Adjacent map sheet 055O NE (Page 4-65)

Adjacent map sheet 055O SW (Page 4-66)

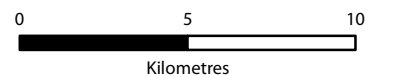
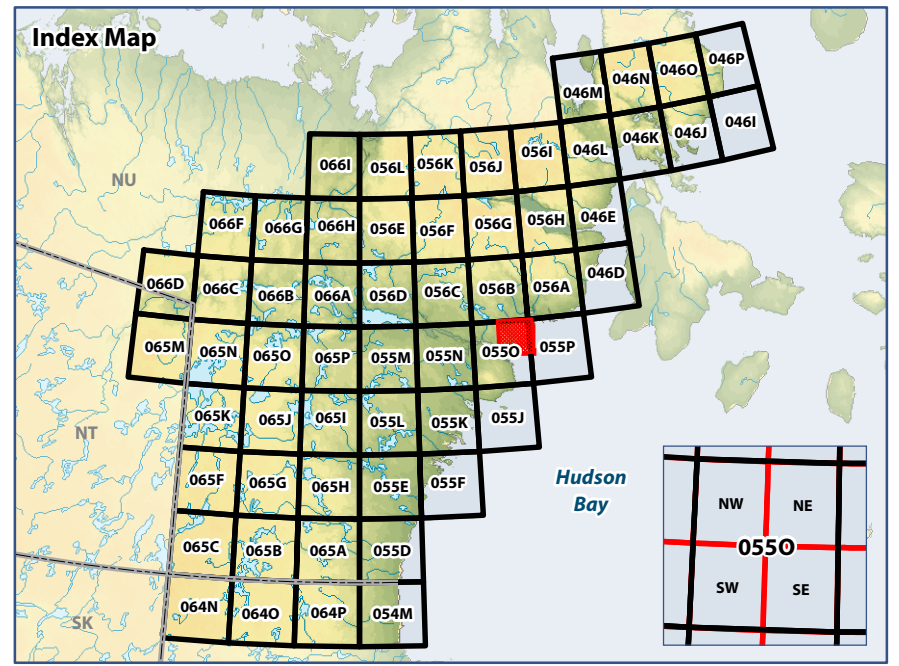




Map 0550 NE Ecological Land Classification

Legend

- + ELC Sample Sites
- Water
- Wet Graminoid
- Graminoid Tundra
- Graminoid/Heath Tundra
- Graminoid/Shrub Tundra
- Shrub Thicket
- Shrub/Heath Tundra
- Heath Tundra
- Heath Upland
- Heath Upland/Rock Complex
- Lichen Tundra
- Lichen/Rock Complex
- Sand
- Boulder/Gravel
- Rock



WGS 1984 UTM Zone 15N

Data Sources:
Natural Resources Canada, Caslys Consulting Ltd.
Department of Environment (Government of Nunavut)

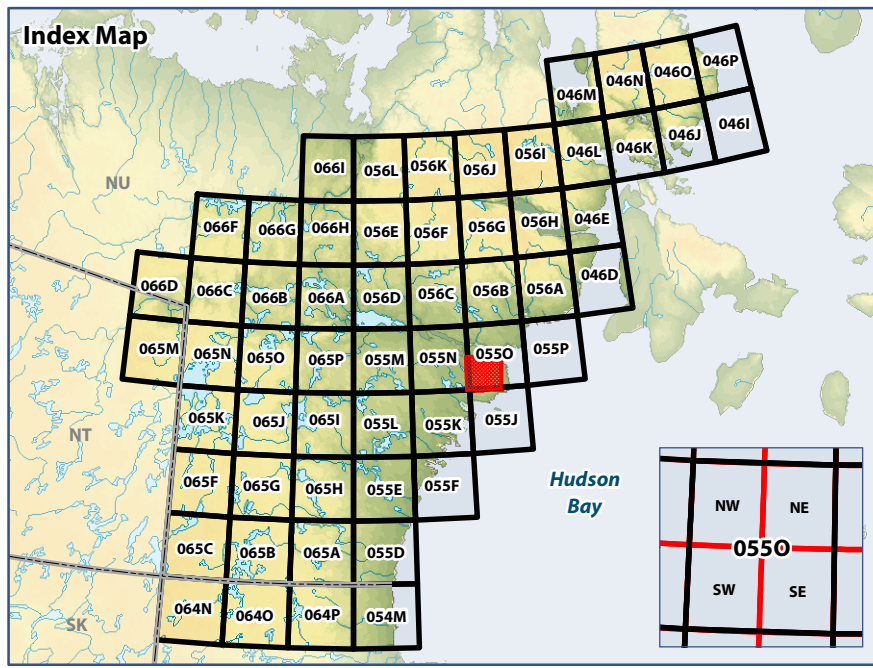
Prepared by:



Map 0550 SW Ecological Land Classification

Legend

- | | | | |
|---|------------------------|--|---------------------------|
| + | ELC Sample Sites | | Heath Upland |
| | Water | | Heath Upland/Rock Complex |
| | Wet Graminoid | | Lichen Tundra |
| | Graminoid Tundra | | Lichen/Rock Complex |
| | Graminoid/Heath Tundra | | Sand |
| | Shrub Thicket | | Boulder/Gravel |
| | Shrub/Heath Tundra | | Rock |
| | Heath Tundra | | Cloud/Shadow |




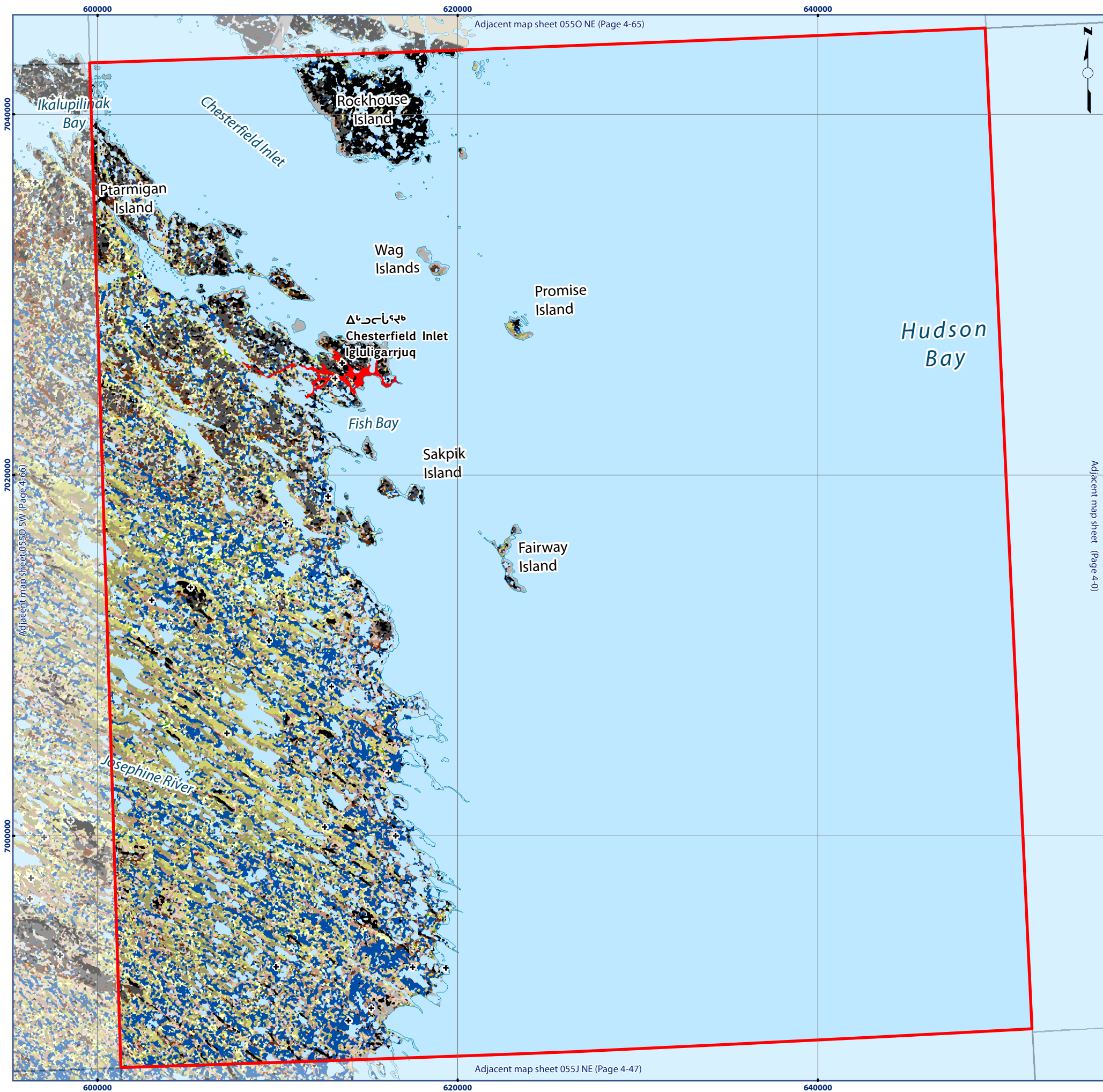
WGS 1984 UTM Zone 15N

Data Sources:

Natural Resources Canada, Caslys Consulting Ltd.
Department of Environment (Government of Nunavut)

Prepared by:

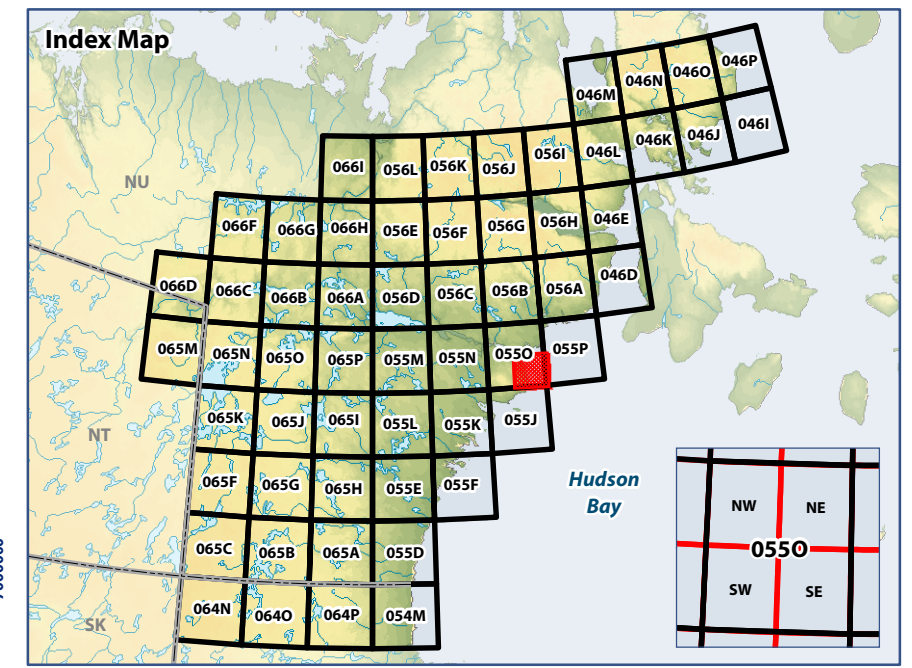




Map 0550 SE Ecological Land Classification

Legend

- | | | | |
|---|------------------------|--|---------------------------|
| + | ELC Sample Sites | | Heath Upland/Rock Complex |
| | Water | | Lichen Tundra |
| | Wet Graminoid | | Lichen/Rock Complex |
| | Graminoid Tundra | | Sand |
| | Graminoid/Heath Tundra | | Boulder/Gravel |
| | Shrub Thicket | | Rock |
| | Shrub/Heath Tundra | | Disturbance |
| | Heath Tundra | | Cloud/Shadow |
| | Heath Upland | | |



0 5 10
Kilometres
WGS 1984 UTM Zone 15N

Data Sources:
Natural Resources Canada, Caslys Consulting Ltd.
Department of Environment (Government of Nunavut)

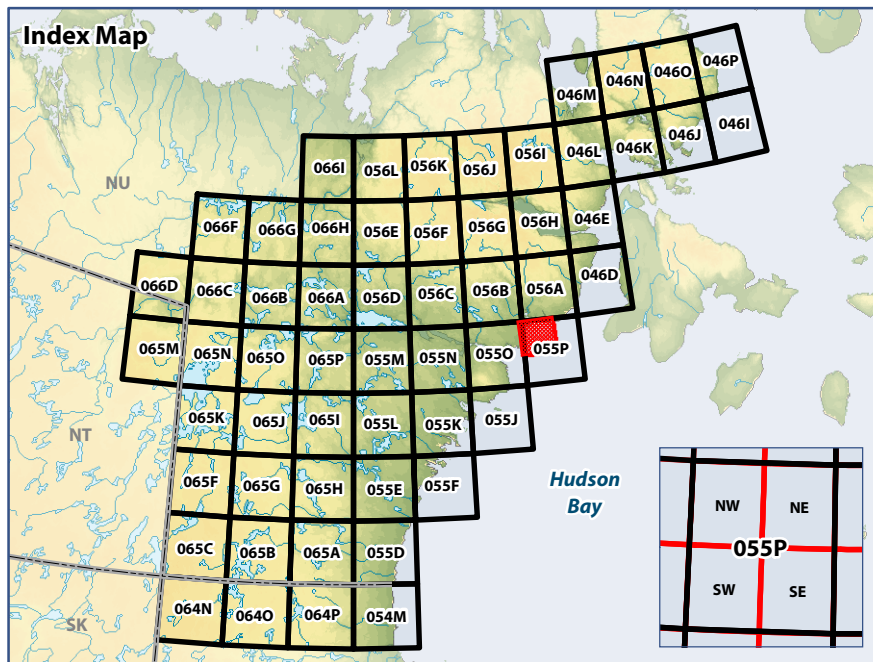
Prepared by:



Map 055P NW Ecological Land Classification

Legend

- + ELC Sample Sites
- Water
- Wet Graminoid
- Graminoid Tundra
- Graminoid/Heath Tundra
- Heath Tundra
- Heath Upland
- Heath Upland/Rock Complex
- Lichen Tundra
- Lichen/Rock Complex
- Sand
- Boulder/Gravel
- Rock

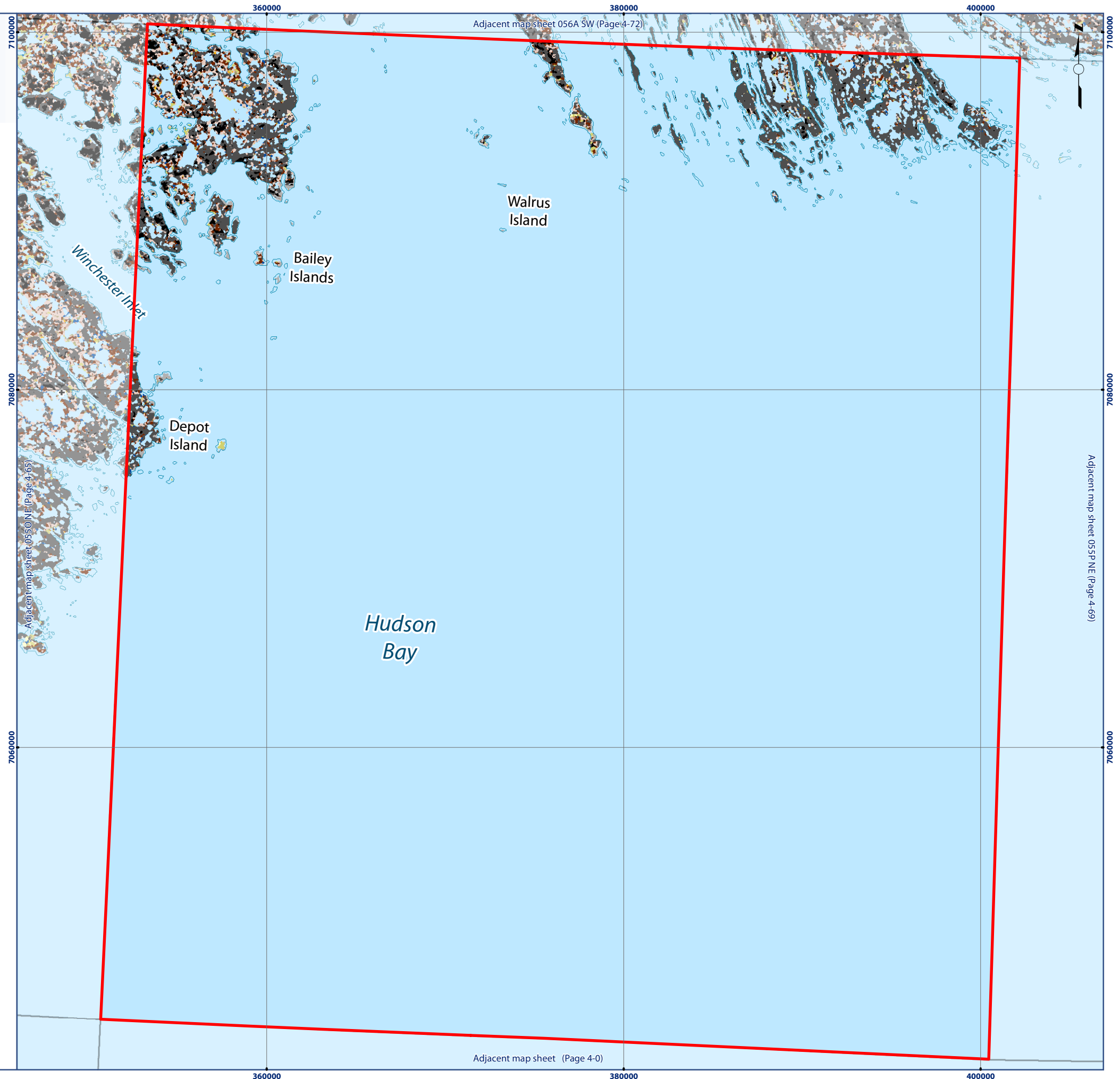


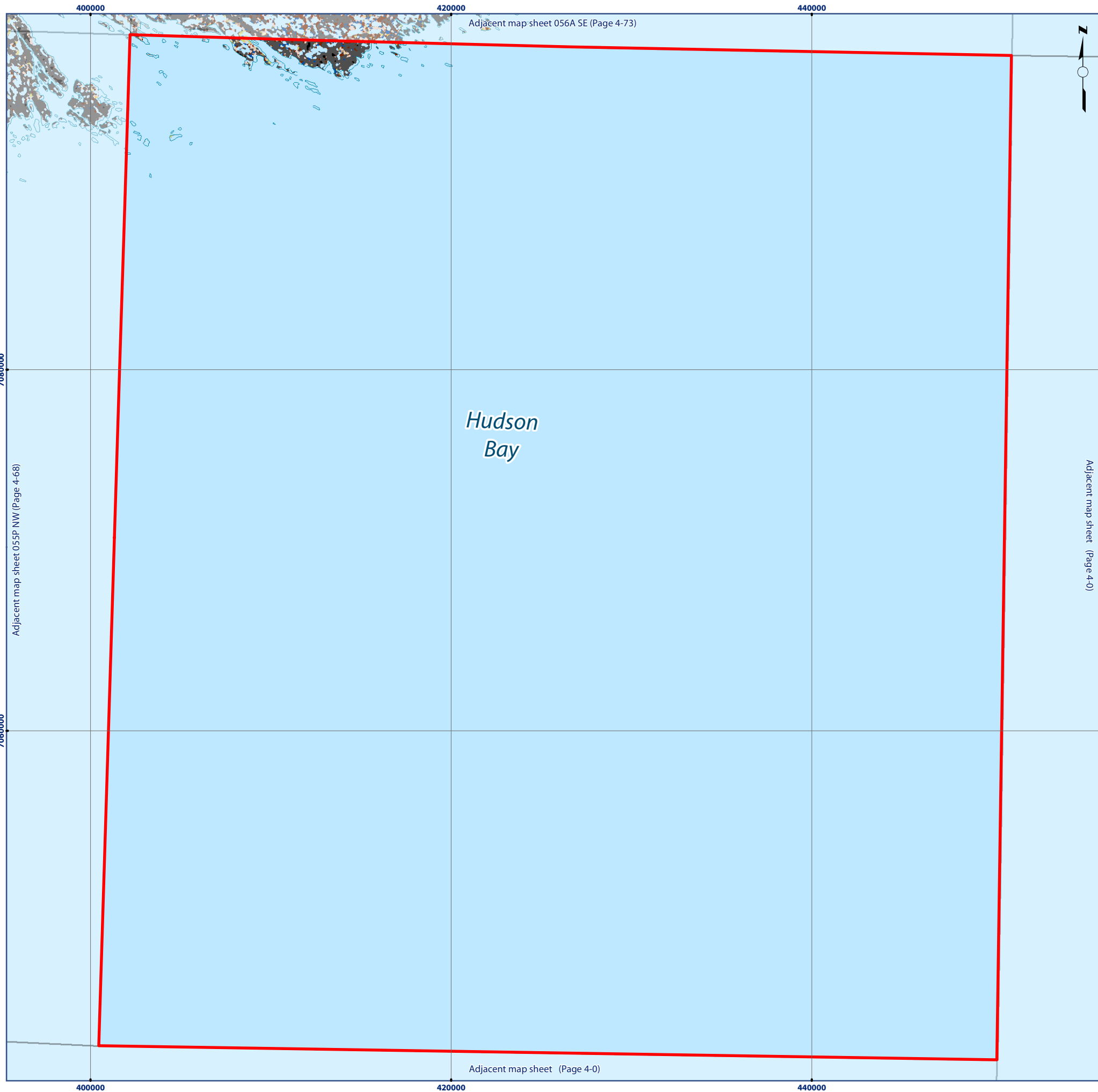
WGS 1984 UTM Zone 16N

Data Sources:

Natural Resources Canada, Caslys Consulting Ltd.
Department of Environment (Government of Nunavut)



Prepared by:

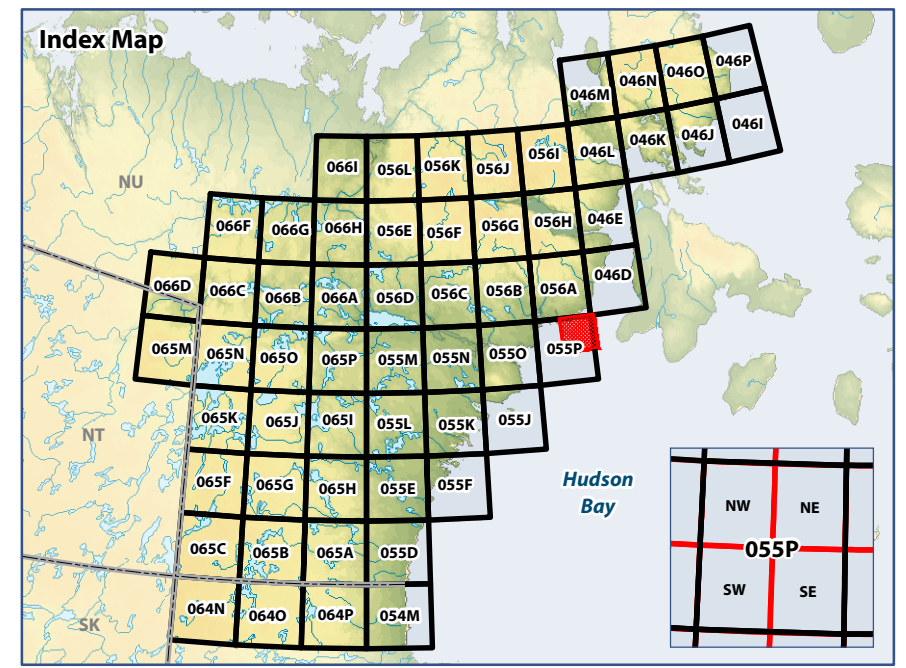




Map 055P NE Ecological Land Classification

Legend

- | | |
|------------------------------------------------------------------------------------------------------------|---------------------------------------------------------------------------------------------------------------|
|  Water |  Heath Upland/Rock Complex |
|  Wet Graminoid |  Lichen Tundra |
|  Graminoid Tundra |  Lichen/Rock Complex |
|  Graminoid/Heath Tundra |  Sand |
|  Heath Tundra |  Boulder/Gravel |
|  Heath Upland |  Rock |



0 5 10
Kilometres
WGS 1984 UTM Zone 16N

Data Sources:
Natural Resources Canada, Caslys Consulting Ltd.
Department of Environment (Government of Nunavut)

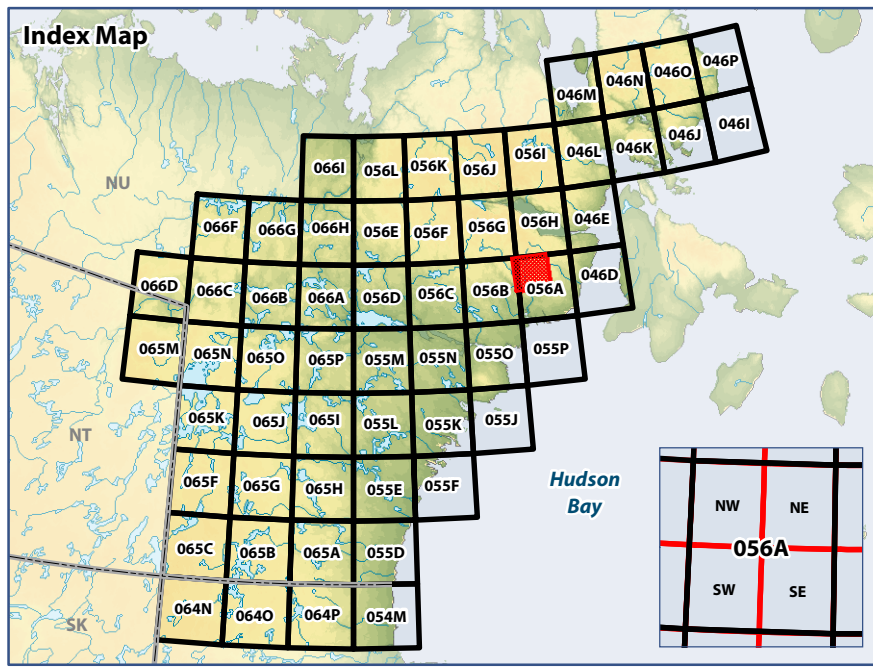
Prepared by:



Map 056A NW Ecological Land Classification

Legend

- | | | | |
|---|------------------------|--|---------------------------|
| + | ELC Sample Sites | | Heath Upland |
| | Water | | Heath Upland/Rock Complex |
| | Wet Graminoid | | Lichen Tundra |
| | Graminoid Tundra | | Lichen/Rock Complex |
| | Graminoid/Heath Tundra | | Sand |
| | Graminoid/Shrub Tundra | | Boulder/Gravel |
| | Shrub/Heath Tundra | | Rock |
| | Heath Tundra | | Cloud/Shadow |



WGS 1984 UTM Zone 16N


Data Sources:


Natural Resources Canada, Caslys Consulting Ltd.
Department of Environment (Government of Nunavut)

Prepared by:



ᐃᐅᐅᐅᐅᐅᐅᐅ
Avatiliqiyikuk
Department of Environment
Ministère de l'Environnement

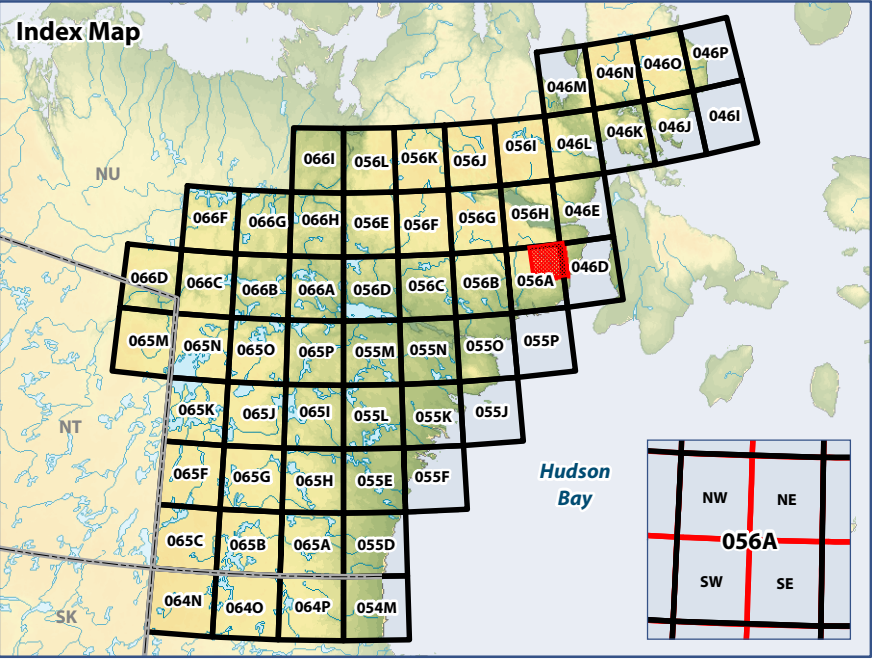




Map 056A NE Ecological Land Classification

Legend

- + ELC Sample Sites
- Lichen Tundra
- Water
- Lichen/Rock Complex
- Wet Graminoid
- Sand
- Graminoid Tundra
- Boulder/Gravel
- Graminoid/Heath Tundra
- Rock
- Heath Tundra
- Ice
- Heath Upland
- Cloud/Shadow
- Heath Upland/Rock Complex



0 5 10
Kilometres
WGS 1984 UTM Zone 16N

Data Sources:
Natural Resources Canada, Caslys Consulting Ltd.
Department of Environment (Government of Nunavut)

Prepared by:



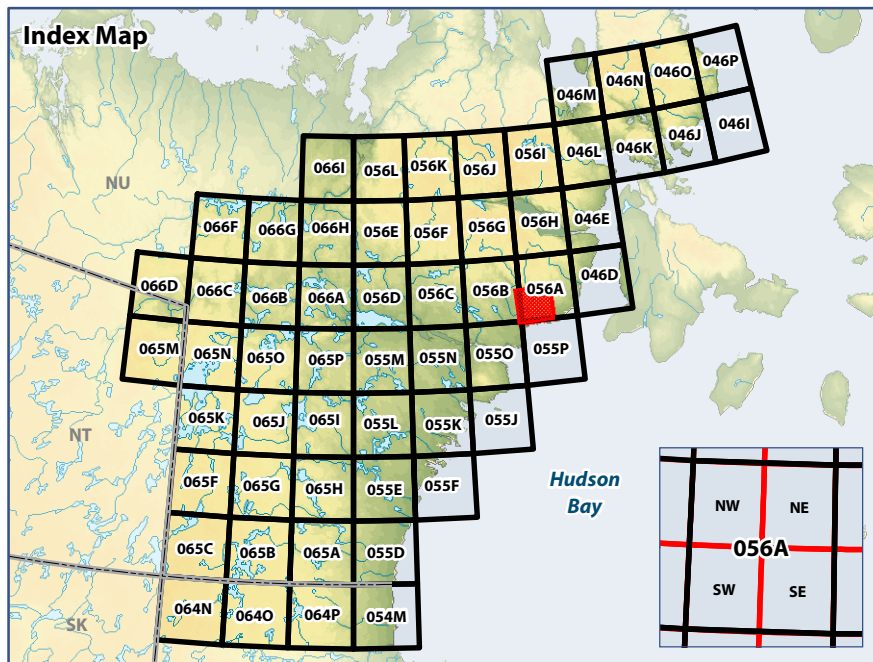
ᐱᐅᐅᐅᐅᐅᐅ
Avatiliqyikkut
Department of Environment
Ministère de l'Environnement



Map 056A SW Ecological Land Classification

Legend

- + ELC Sample Sites
- Water
- Wet Graminoid
- Graminoid Tundra
- Graminoid/Heath Tundra
- Heath Tundra
- Heath Upland
- Heath Upland/Rock Complex
- Lichen Tundra
- Lichen/Rock Complex
- Sand
- Boulder/Gravel
- Rock




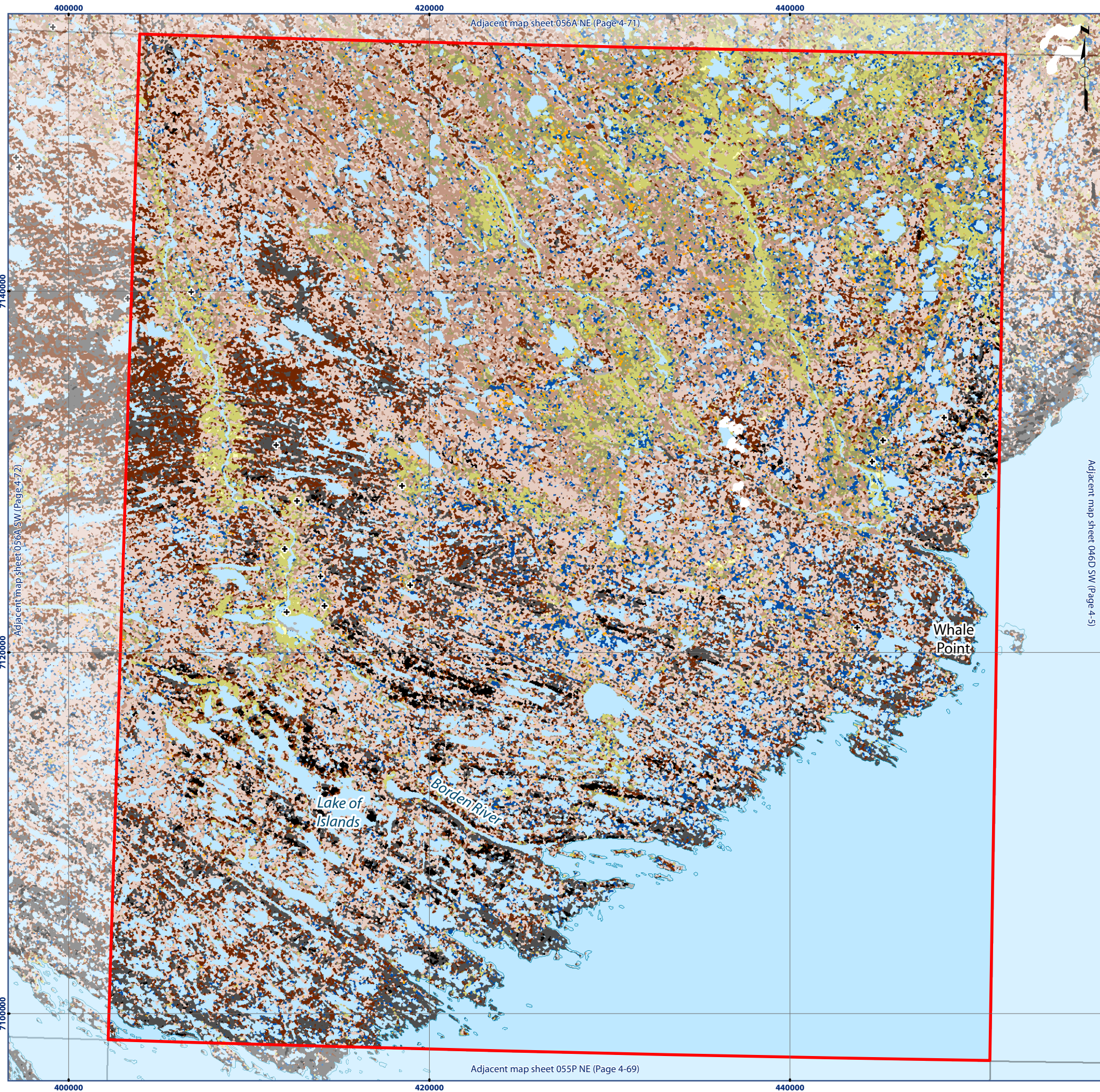
0 5 10
Kilometres

WGS 1984 UTM Zone 16N

Data Sources:
Natural Resources Canada, Caslys Consulting Ltd.
Department of Environment (Government of Nunavut)

Prepared by:

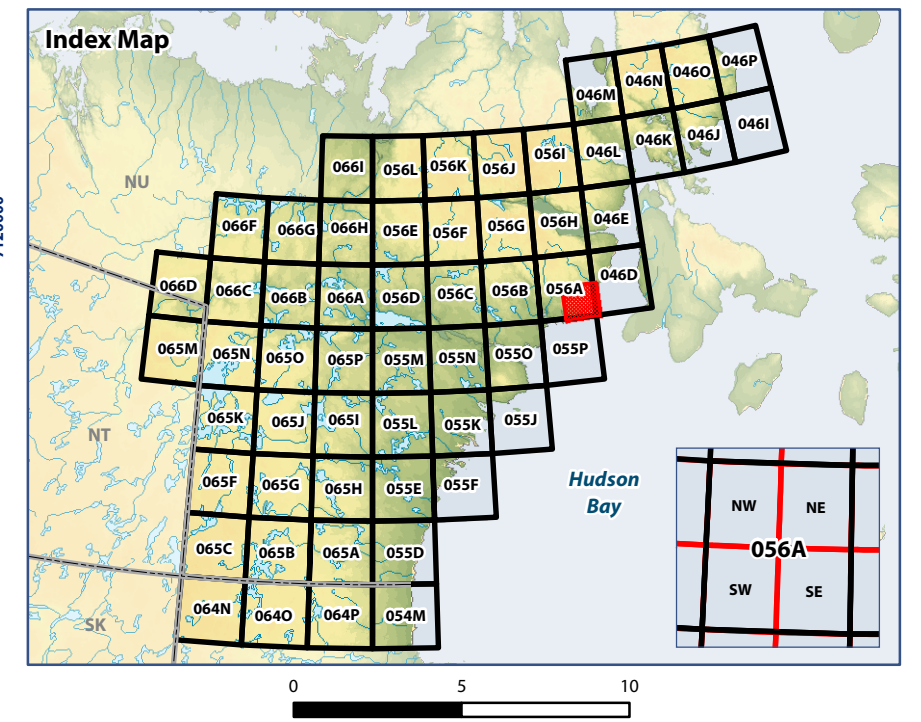




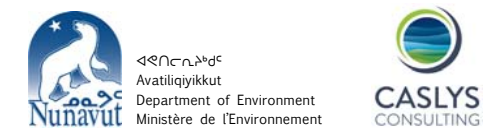
Map 056A SE Ecological Land Classification

Legend

- | | | | |
|---|------------------------|--|---------------------------|
| + | ELC Sample Sites | | Heath Upland/Rock Complex |
| | Water | | Lichen Tundra |
| | Wet Graminoid | | Lichen/Rock Complex |
| | Graminoid Tundra | | Sand |
| | Graminoid/Heath Tundra | | Boulder/Gravel |
| | Heath Tundra | | Rock |
| | Heath Upland | | Cloud/Shadow |



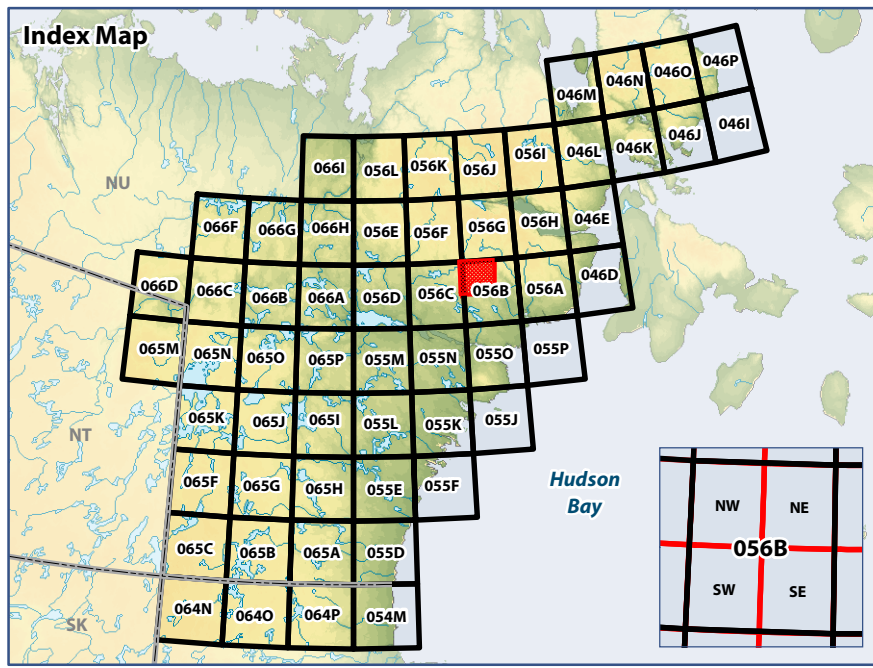
WGS 1984 UTM Zone 16N
Data Sources:
 Natural Resources Canada, Caslys Consulting Ltd.
 Department of Environment (Government of Nunavut)
 Prepared by:



Map 056B NW Ecological Land Classification

Legend

- | | | | |
|---|------------------------|--|---------------------------|
| + | ELC Sample Sites | | Heath Upland |
| | Water | | Heath Upland/Rock Complex |
| | Wet Graminoid | | Lichen Tundra |
| | Graminoid Tundra | | Lichen/Rock Complex |
| | Graminoid/Heath Tundra | | Sand |
| | Graminoid/Shrub Tundra | | Boulder/Gravel |
| | Shrub/Heath Tundra | | Rock |
| | Heath Tundra | | Cloud/Shadow |



WGS 1984 UTM Zone 15N

Data Sources:
Natural Resources Canada, Caslys Consulting Ltd.
Department of Environment (Government of Nunavut)

Prepared by:

