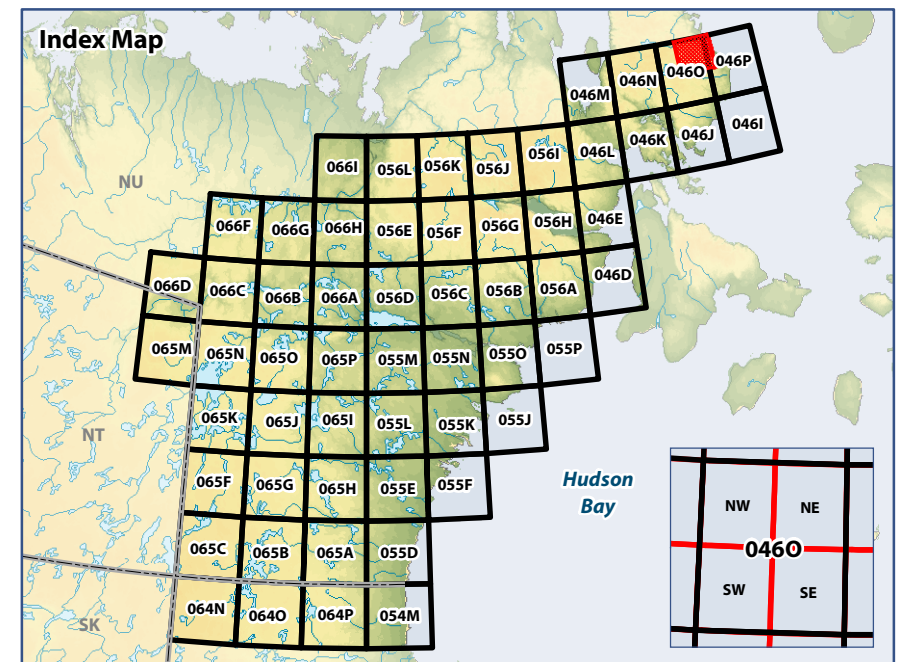


Map 0460 NE Ecological Land Classification

Legend

- | | | | |
|---|------------------------|--|---------------------------|
| + | ELC Sample Sites | | Heath Upland |
| | Water | | Heath Upland/Rock Complex |
| | Wet Graminoid | | Sand |
| | Graminoid Tundra | | Boulder/Gravel |
| | Graminoid/Heath Tundra | | Rock |
| | Dryas Tundra | | Ice |
| | Heath Tundra | | Cloud/Shadow |



0 5 10
Kilometres
WGS 1984 UTM Zone 17N

Data Sources:
Natural Resources Canada, Caslys Consulting Ltd.
Department of Environment (Government of Nunavut)

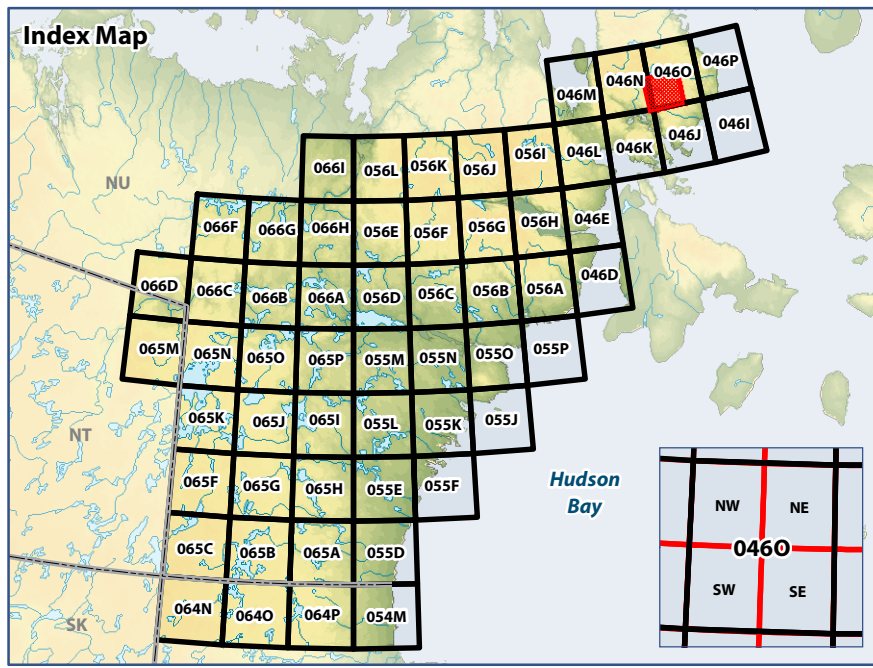
Prepared by:



Map 0460 SW Ecological Land Classification

Legend

- + ELC Sample Sites
- Water
- Wet Graminoid
- Graminoid Tundra
- Graminoid/Heath Tundra
- Dryas Tundra
- Heath Tundra
- Heath Upland
- Heath Upland/Rock Complex
- Lichen/Rock Complex
- Sand
- Boulder/Gravel
- Rock
- Ice
- Cloud/Shadow




0 5 10
Kilometres

WGS 1984 UTM Zone 17N

Data Sources:
Natural Resources Canada, Caslys Consulting Ltd.
Department of Environment (Government of Nunavut)

Prepared by:




Adjacent map sheet 0460 NW (Page 4-30)

Adjacent map sheet 0460 SE (Page 4-31)

Adjacent map sheet 0460 SE (Page 4-33)

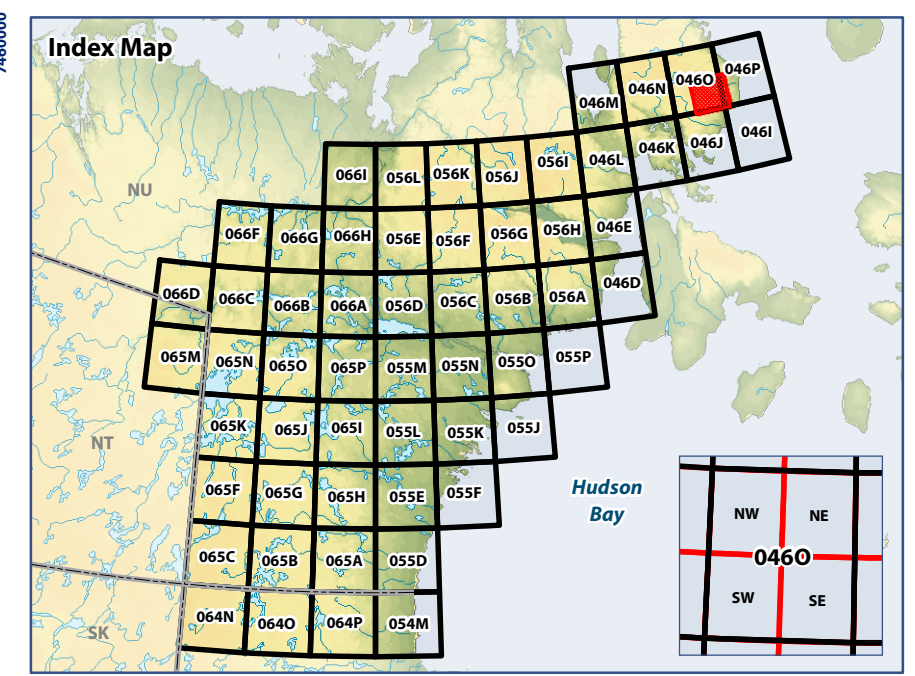
Adjacent map sheet 0460 NW (Page 4-10)



Map 0460 SE Ecological Land Classification

Legend

- | | | | |
|---|------------------------|--|---------------------------|
| + | ELC Sample Sites | | Heath Upland |
| | Water | | Heath Upland/Rock Complex |
| | Wet Graminoid | | Sand |
| | Graminoid Tundra | | Boulder/Gravel |
| | Graminoid/Heath Tundra | | Rock |
| | Dryas Tundra | | Ice |
| | Heath Tundra | | Cloud/Shadow |



0 5 10
Kilometres
WGS 1984 UTM Zone 17N

Data Sources:
Natural Resources Canada, Caslys Consulting Ltd.
Department of Environment (Government of Nunavut)

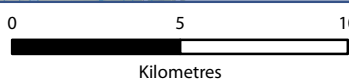
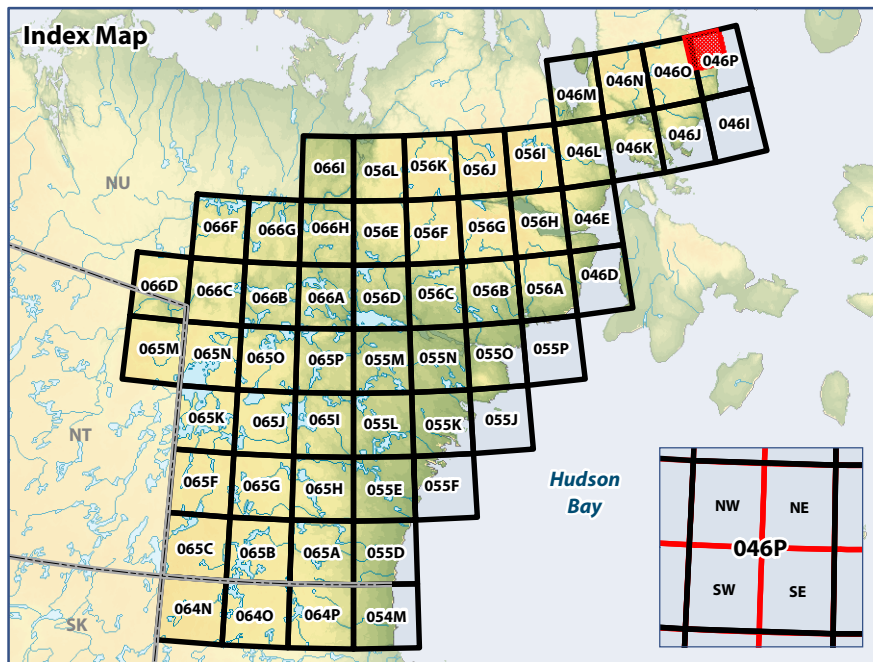
Prepared by:



Map 046P NW Ecological Land Classification

Legend

- | | | | |
|---|------------------------|--|---------------------------|
| + | ELC Sample Sites | | Heath Upland |
| | Water | | Heath Upland/Rock Complex |
| | Wet Graminoid | | Sand |
| | Graminoid Tundra | | Boulder/Gravel |
| | Graminoid/Heath Tundra | | Rock |
| | Dryas Tundra | | Ice |
| | Heath Tundra | | Cloud/Shadow |

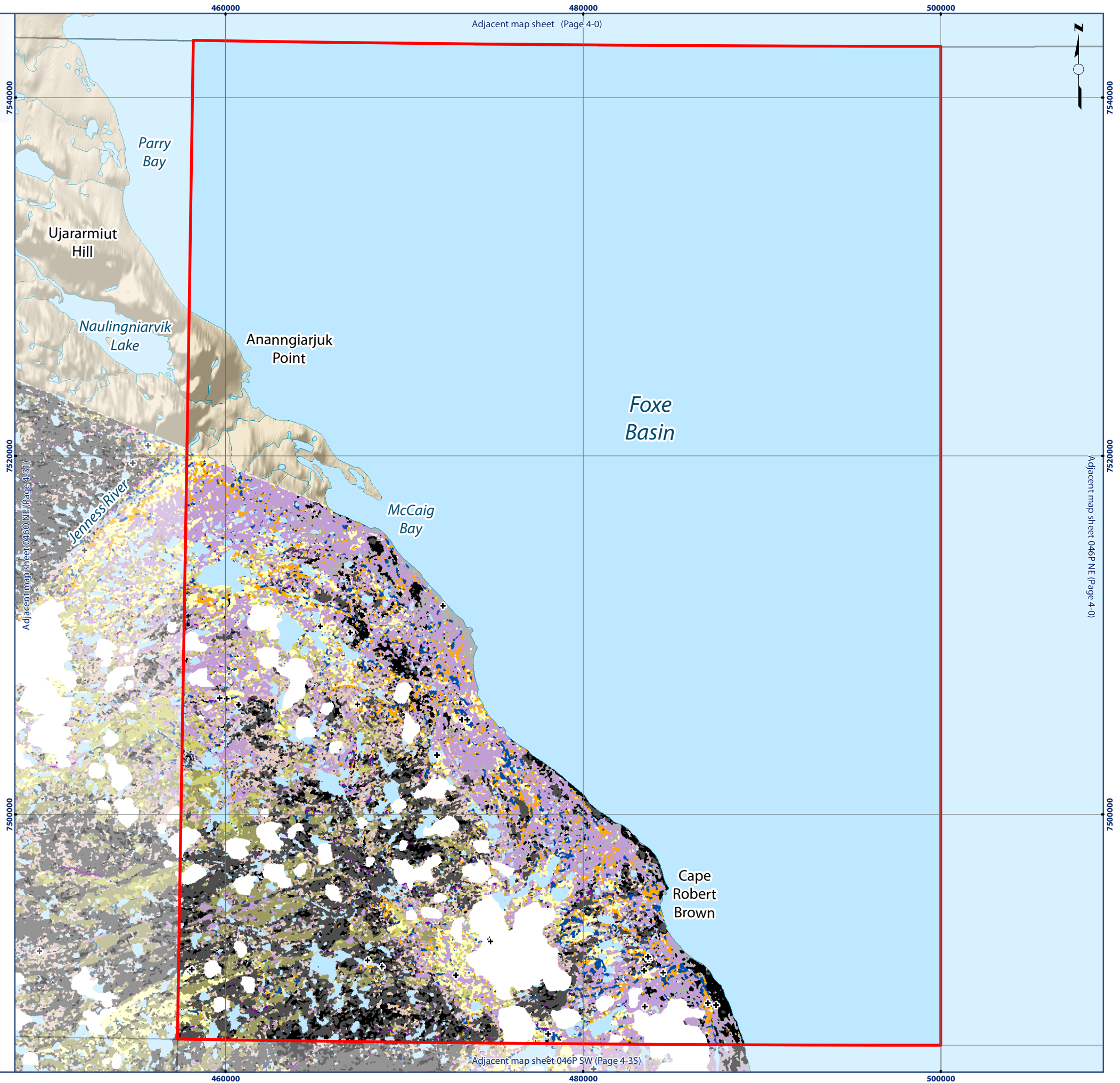


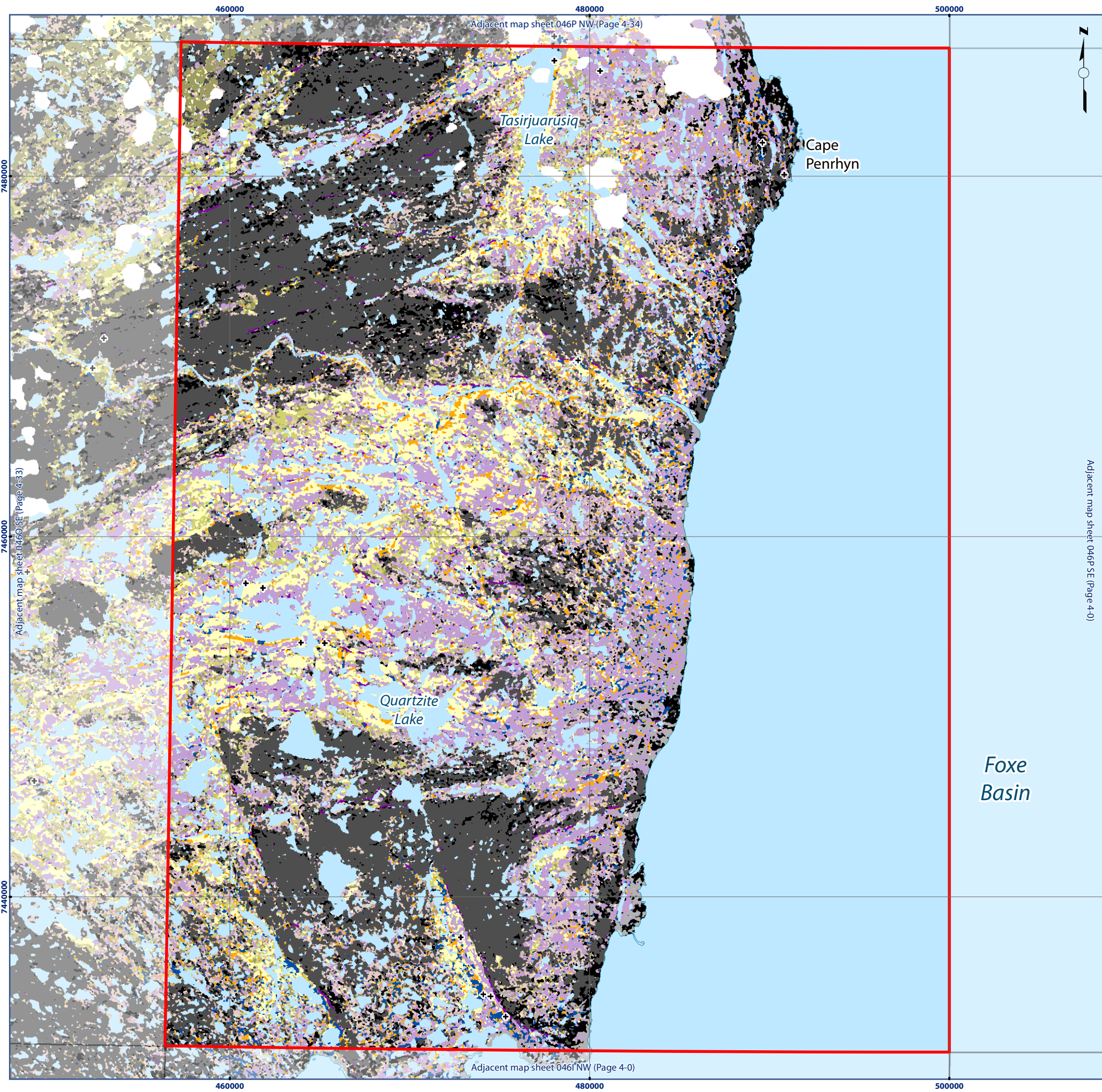
WGS 1984 UTM Zone 17N

Data Sources:

Natural Resources Canada, Caslys Consulting Ltd.
Department of Environment (Government of Nunavut)

Prepared by:





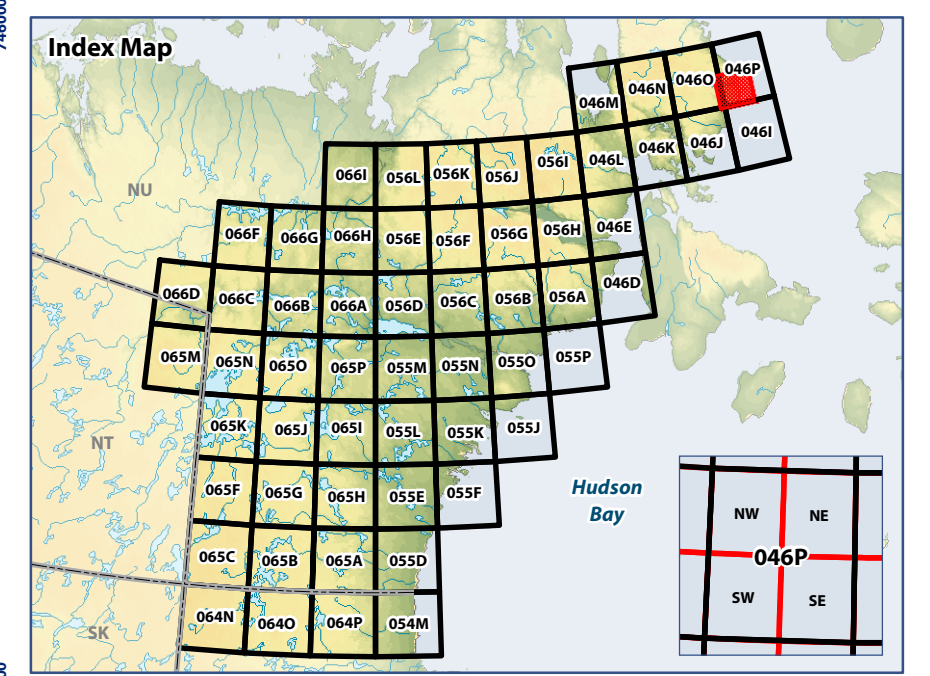
Map 046P SW Ecological Land Classification

Legend

+	ELC Sample Sites		Heath Upland
	Water		Heath Upland/Rock Complex
	Wet Graminoid		Sand
	Graminoid Tundra		Boulder/Gravel
	Graminoid/Heath Tundra		Rock
	Dryas Tundra		Ice
	Heath Tundra		Cloud/Shadow

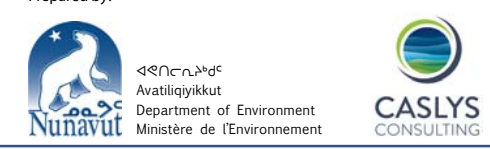
Adjacent map sheet 0460 SE (Page 4-33)

Adjacent map sheet 046P SE (Page 4-0)



0 5 10
Kilometres
WGS 1984 UTM Zone 17N

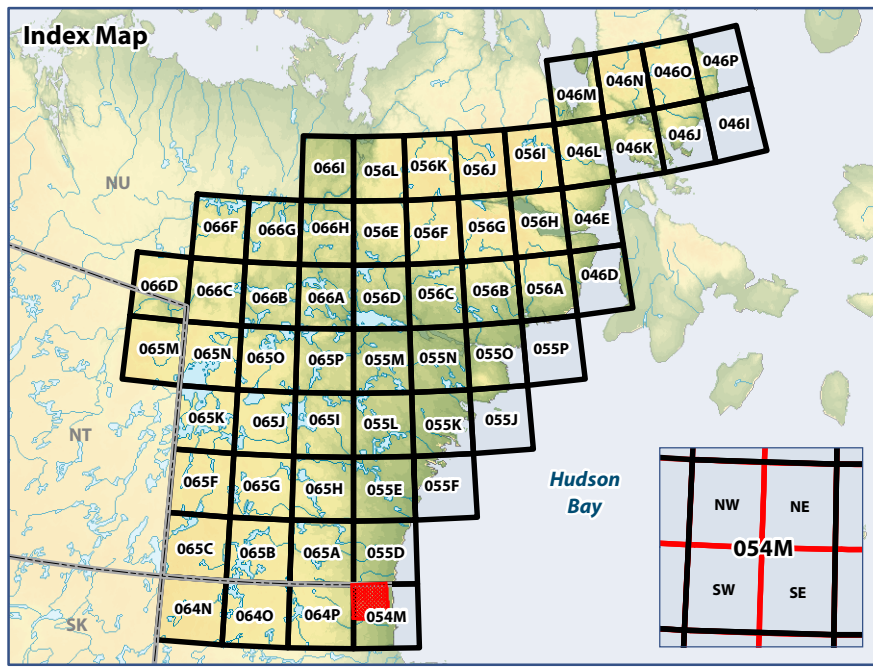
Data Sources:
Natural Resources Canada, Caslys Consulting Ltd.
Department of Environment (Government of Nunavut)



Map 054M NW Ecological Land Classification

Legend


- + ELC Sample Sites
- Water
- Wet Graminoid
- Graminoid Tundra
- Graminoid/Heath Tundra
- Graminoid/Shrub Tundra
- Shrub Thicket
- Shrub Tundra
- Shrub/Heath Tundra
- Tree
- Tree/Lichen Complex
- Heath Tundra
- Heath Upland
- Heath Upland/Rock Complex
- Lichen Tundra
- Lichen/Rock Complex
- Sand
- Boulder/Gravel
- Rock

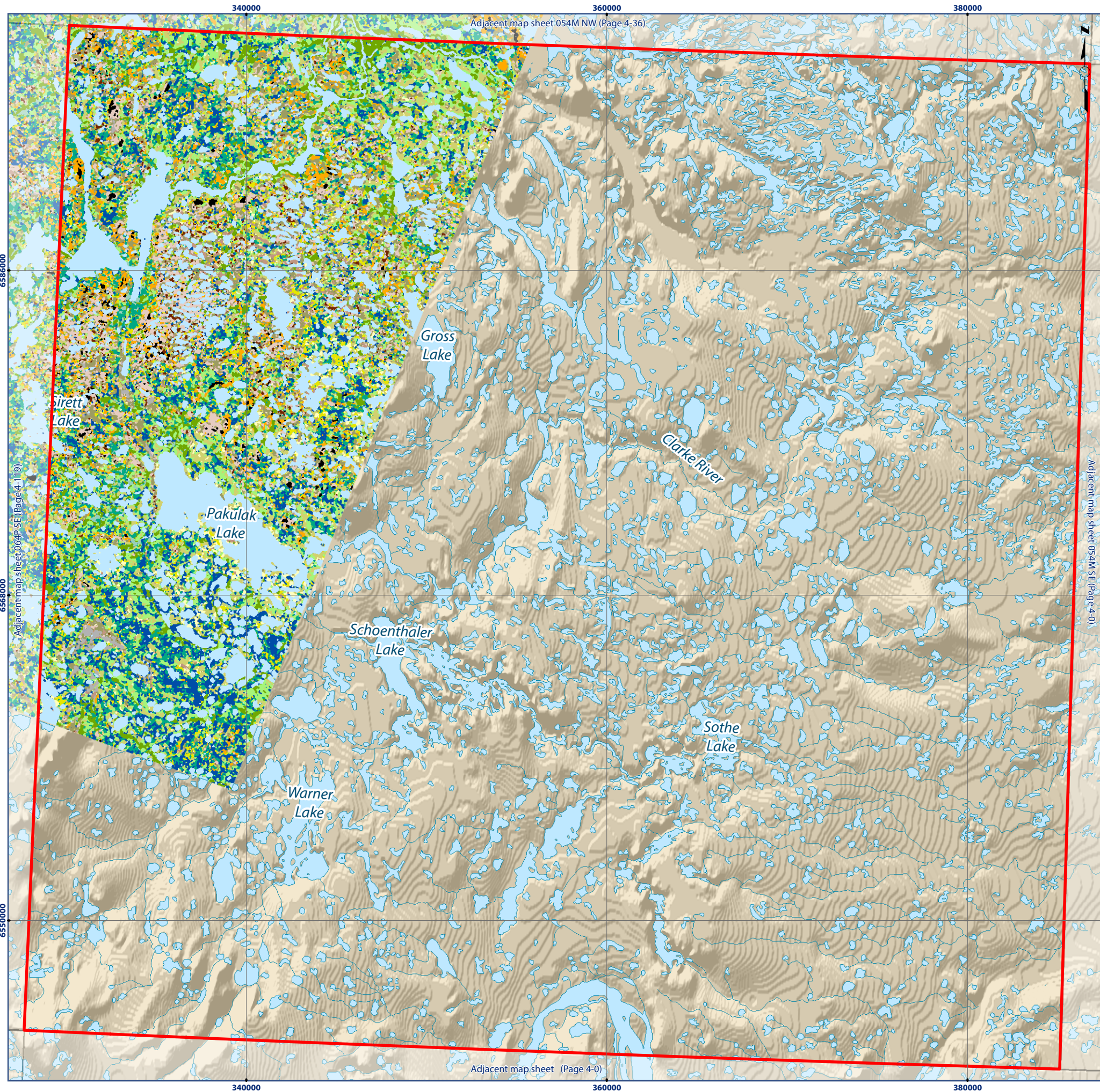


WGS 1984 UTM Zone 15N

Data Sources:
Natural Resources Canada, Caslys Consulting Ltd.
Department of Environment (Government of Nunavut)



















Prepared by:

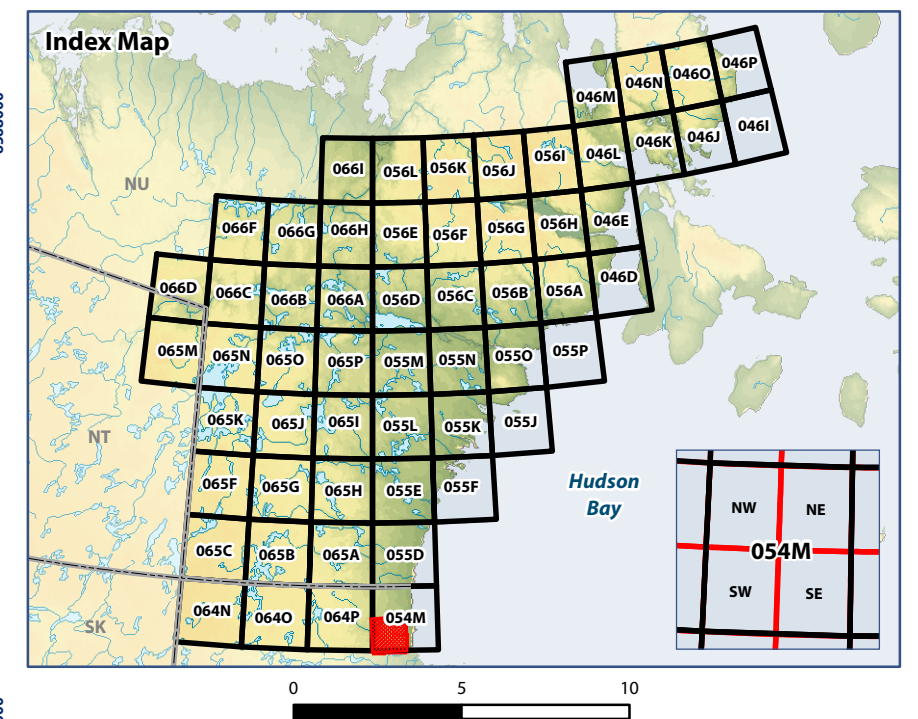




Map 054M SW Ecological Land Classification

Legend

 Water	 Tree/Lichen Complex
 Wet Graminoid	 Heath Tundra
 Graminoid Tundra	 Heath Upland
 Graminoid/Heath Tundra	 Heath Upland/Rock Complex
 Graminoid/Shrub Tundra	 Lichen Tundra
 Shrub Thicket	 Lichen/Rock Complex
 Shrub Tundra	 Sand
 Shrub/Heath Tundra	 Boulder/Gravel
 Tree	 Rock



Data Sources:
Natural Resources Canada, Caslys Consulting Ltd.
Department of Environment (Government of Nunavut)

Prepared by:



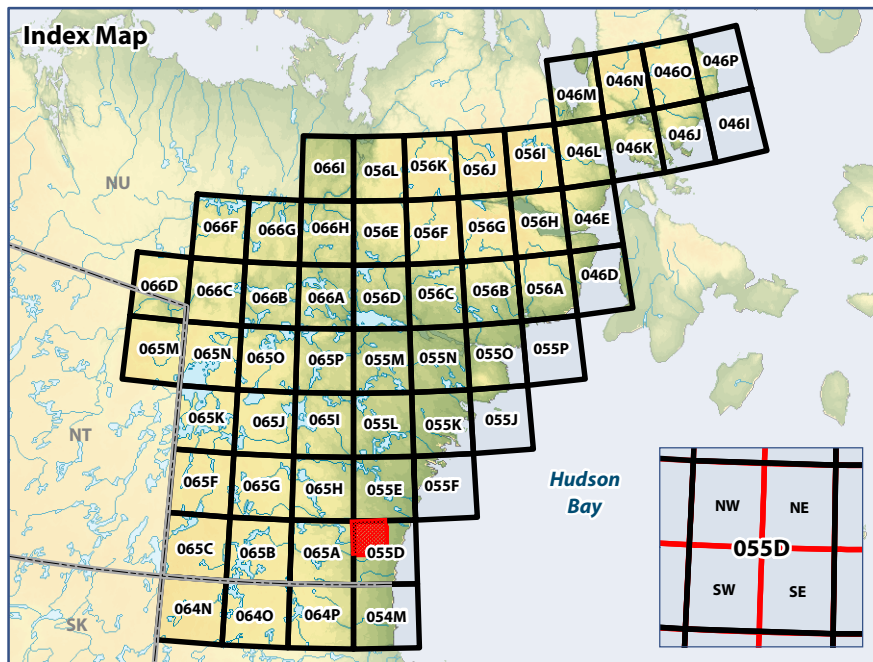
ᐱᐅᐅᐅᐅᐅᐅ
Avatiliyikkut
Department of Environment
Ministère de l'Environnement



Map 055D NW Ecological Land Classification

Legend

- + ELC Sample Sites
- Water
- Wet Graminoid
- Graminoid Tundra
- Graminoid/Heath Tundra
- Graminoid/Shrub Tundra
- Shrub Thicket
- Shrub Tundra
- Shrub/Heath Tundra
- Tree
- Tree/Lichen Complex
- Heath Tundra
- Heath Upland
- Heath Upland/Rock Complex
- Lichen Tundra
- Lichen/Rock Complex
- Sand
- Boulder/Gravel
- Rock

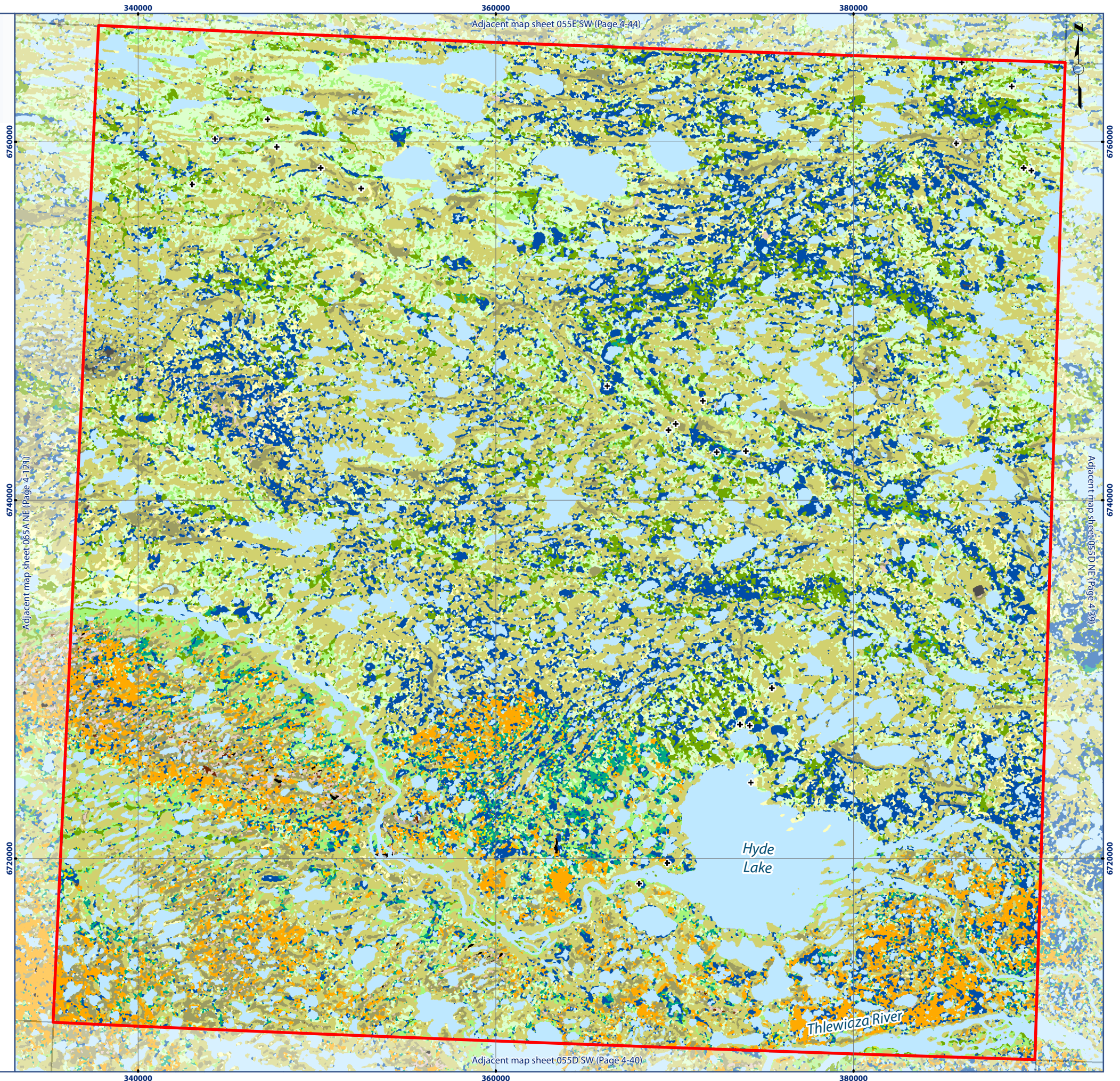


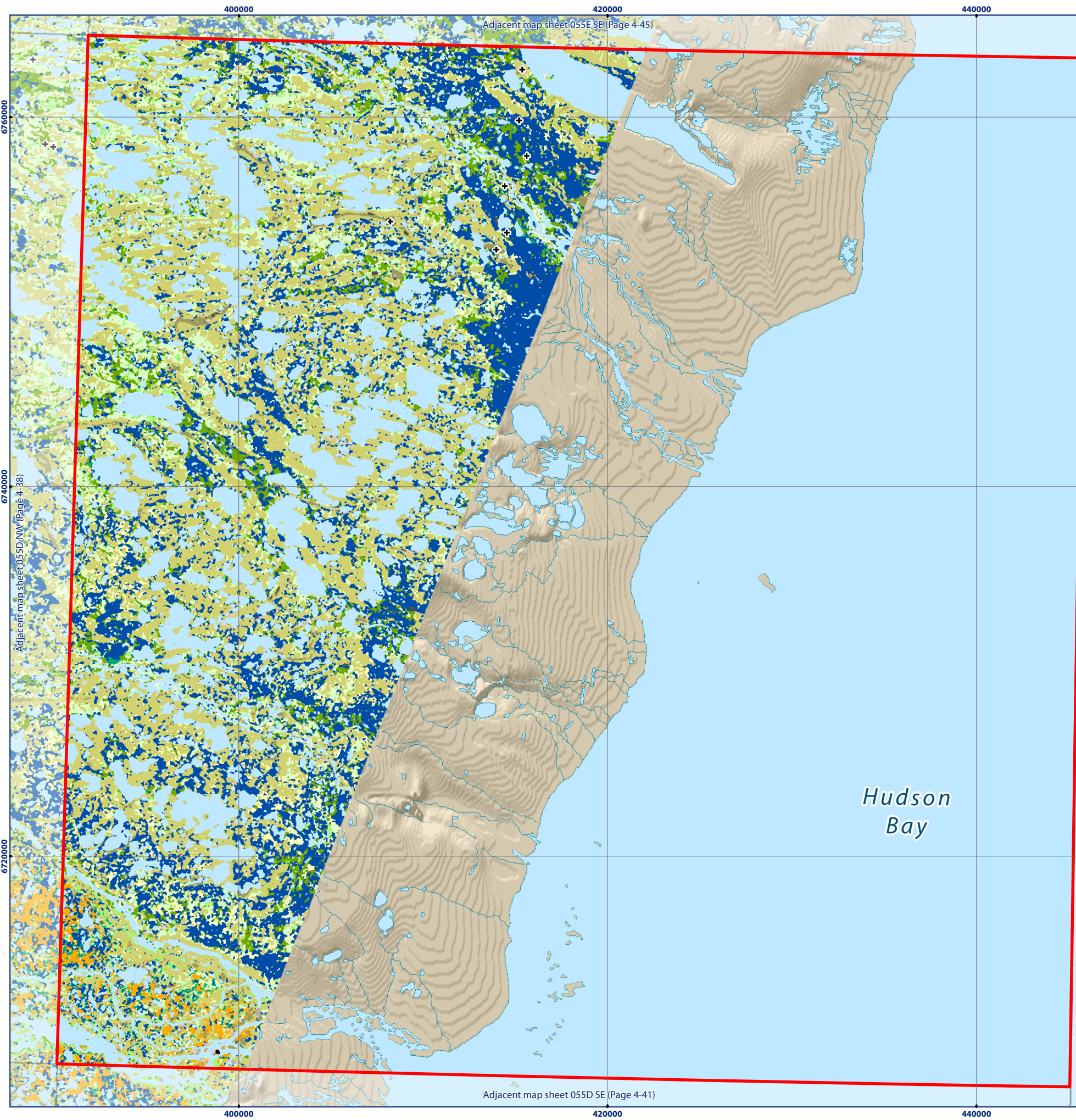
WGS 1984 UTM Zone 15N

Data Sources:

Natural Resources Canada, Caslys Consulting Ltd.
Department of Environment (Government of Nunavut)

Prepared by:

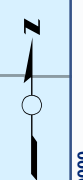




Map 055D NE Ecological Land Classification

Legend

- | | | | |
|---|------------------------|--|---------------------------|
| + | ELC Sample Sites | | Tree |
| | Water | | Tree/Lichen Complex |
| | Wet Graminoid | | Heath Tundra |
| | Graminoid Tundra | | Heath Upland |
| | Graminoid/Heath Tundra | | Heath Upland/Rock Complex |
| | Graminoid/Shrub Tundra | | Lichen/Rock Complex |
| | Shrub Thicket | | Sand |
| | Shrub Tundra | | Boulder/Gravel |
| | Shrub/Heath Tundra | | Rock |

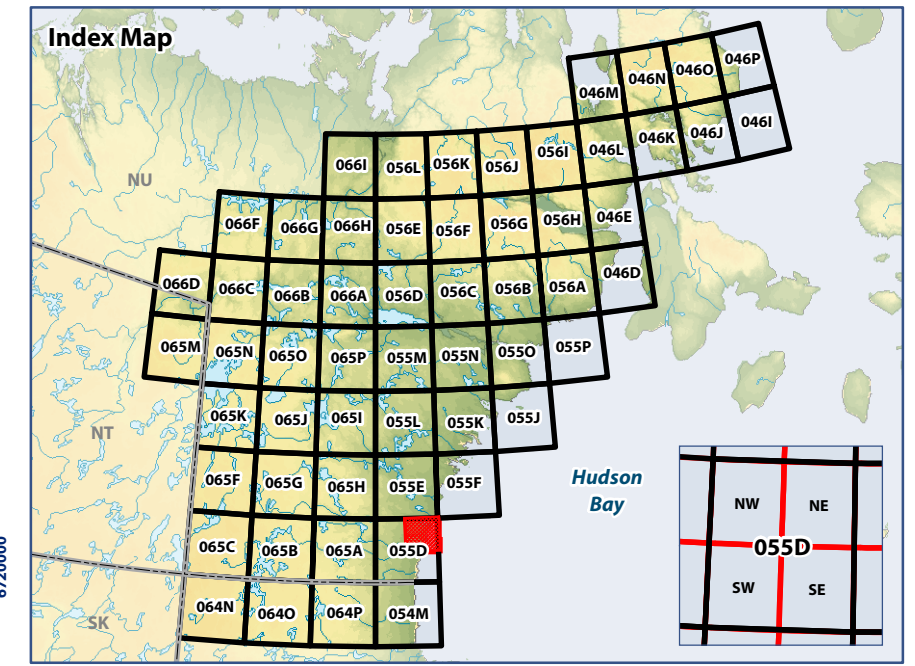


Adjacent map sheet (Page 4-0)

6720000

6740000

6760000



0 5 10
Kilometres

WGS 1984 UTM Zone 15N

Data Sources:
Natural Resources Canada, Caslys Consulting Ltd.
Department of Environment (Government of Nunavut)

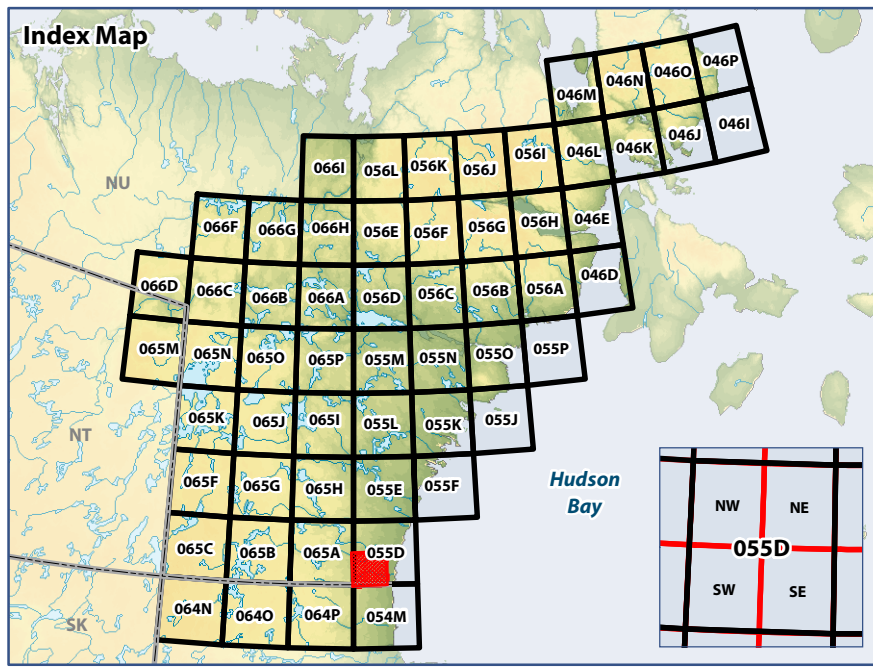
Prepared by:



Map 055D SW Ecological Land Classification

Legend

- | | | | |
|---|------------------------|--|---------------------------|
| + | ELC Sample Sites | | Tree/Lichen Complex |
| | Water | | Heath Tundra |
| | Wet Graminoid | | Heath Upland |
| | Graminoid Tundra | | Heath Upland/Rock Complex |
| | Graminoid/Heath Tundra | | Lichen Tundra |
| | Graminoid/Shrub Tundra | | Lichen/Rock Complex |
| | Shrub Thicket | | Sand |
| | Shrub Tundra | | Boulder/Gravel |
| | Shrub/Heath Tundra | | Rock |
| | Tree | | |

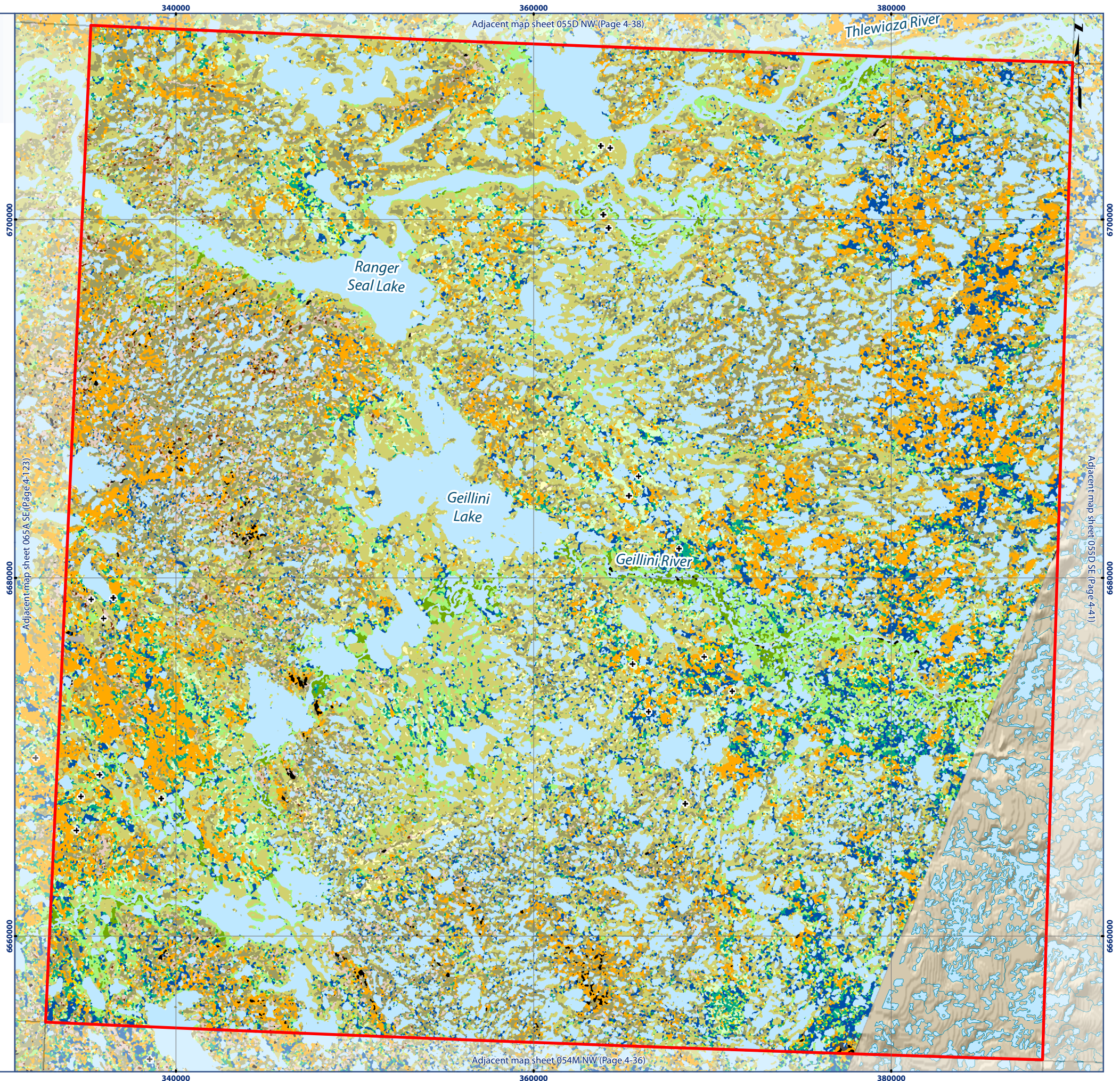


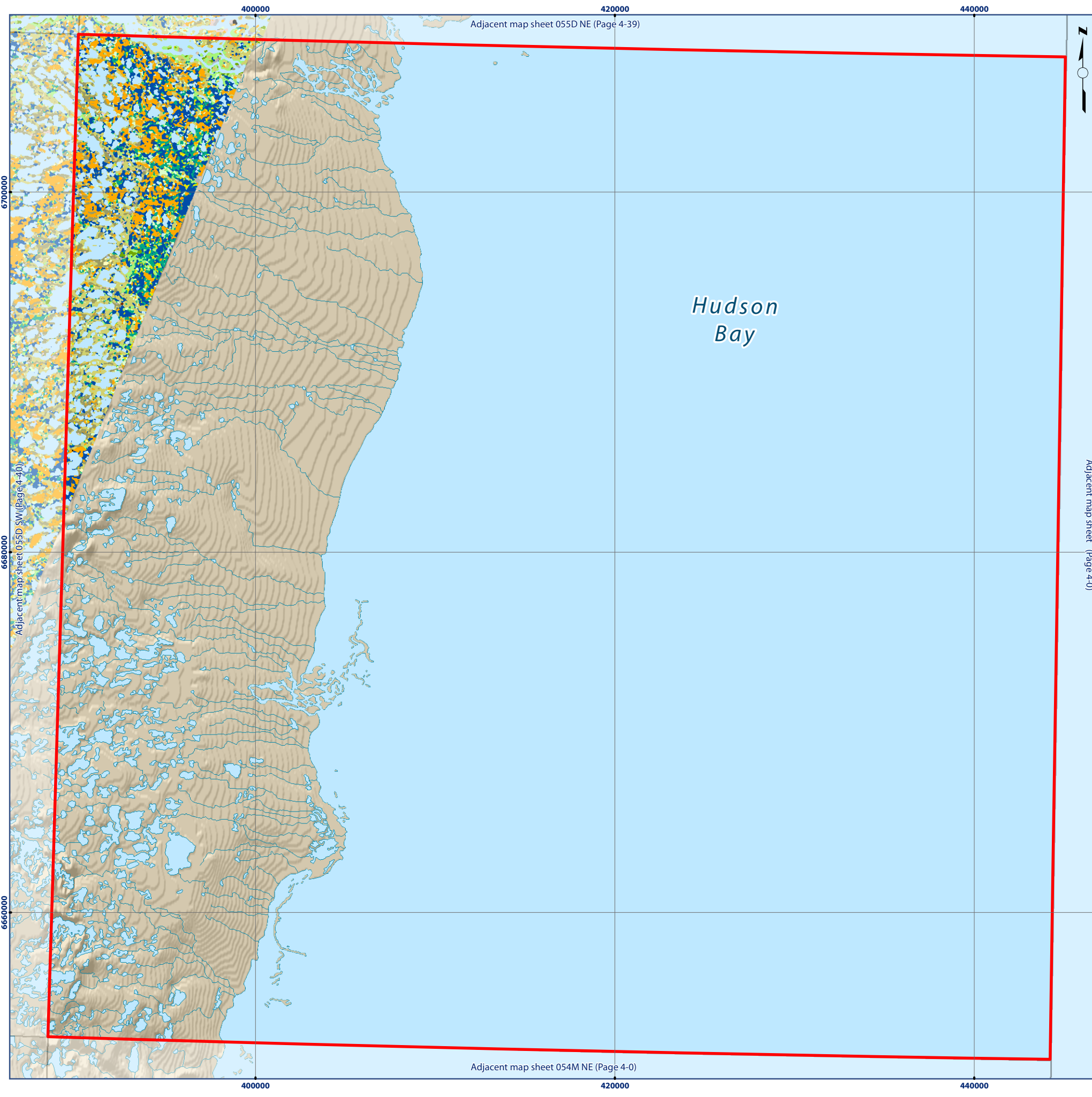
WGS 1984 UTM Zone 15N

Data Sources:

Natural Resources Canada, Caslys Consulting Ltd.
Department of Environment (Government of Nunavut)

Prepared by:

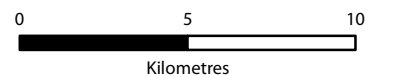
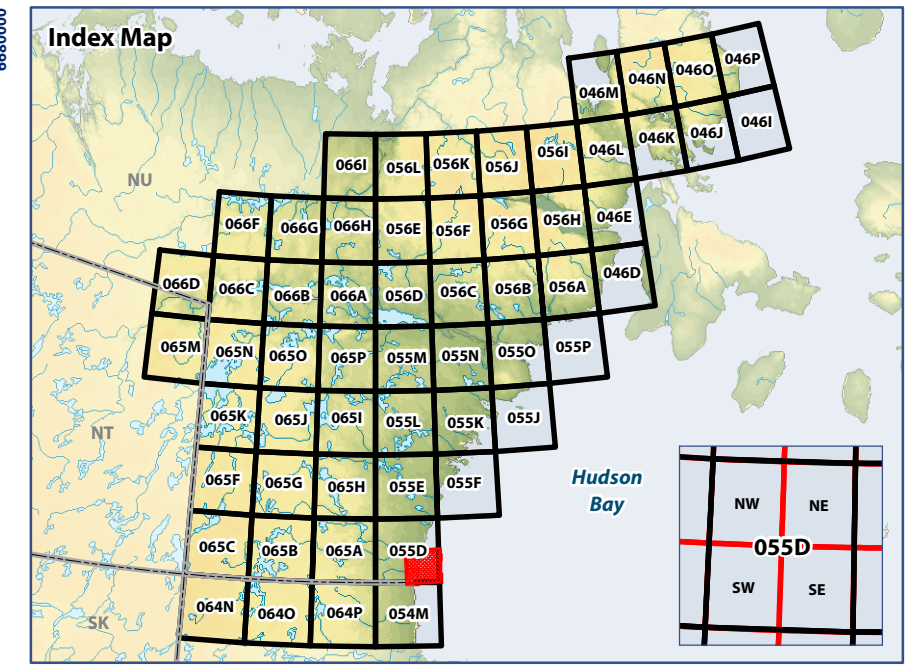




Map 055D SE Ecological Land Classification

Legend

- | | |
|------------------------|---------------------------|
| Water | Tree |
| Wet Graminoid | Tree/Lichen Complex |
| Graminoid Tundra | Heath Tundra |
| Graminoid/Heath Tundra | Heath Upland |
| Graminoid/Shrub Tundra | Heath Upland/Rock Complex |
| Shrub Thicket | Lichen/Rock Complex |
| Shrub Tundra | Sand |
| Shrub/Heath Tundra | Boulder/Gravel |
| | Rock |



WGS 1984 UTM Zone 15N














Data Sources:
Natural Resources Canada, Caslys Consulting Ltd.
Department of Environment (Government of Nunavut)

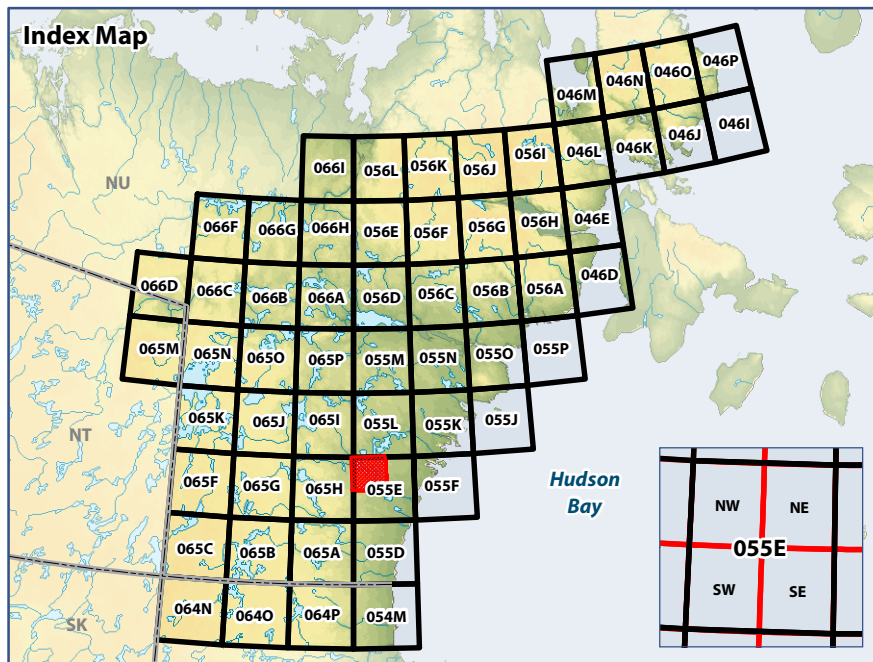
Prepared by:



Map 055E NW Ecological Land Classification

Legend

- | | | | |
|--|------------------------|---|---------------------------|
|  | Water |  | Shrub/Heath Tundra |
|  | Wet Graminoid |  | Shrub/Tree Complex |
|  | Graminoid Tundra |  | Tree |
|  | Graminoid/Heath Tundra |  | Heath Tundra |
|  | Shrub Thicket |  | Heath Upland |
|  | Shrub Tundra |  | Heath Upland/Rock Complex |
| | |  | Boulder/Gravel |

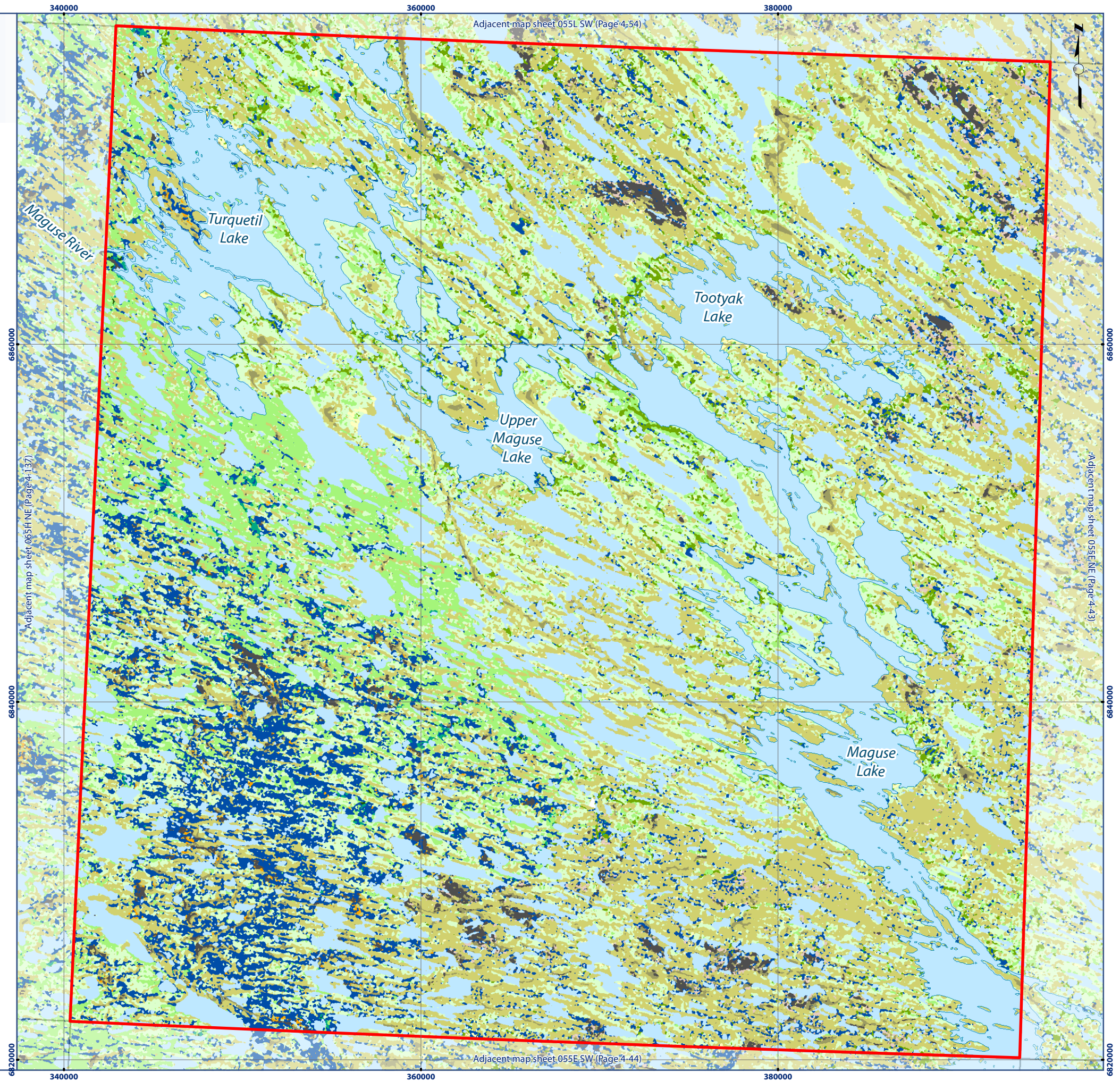


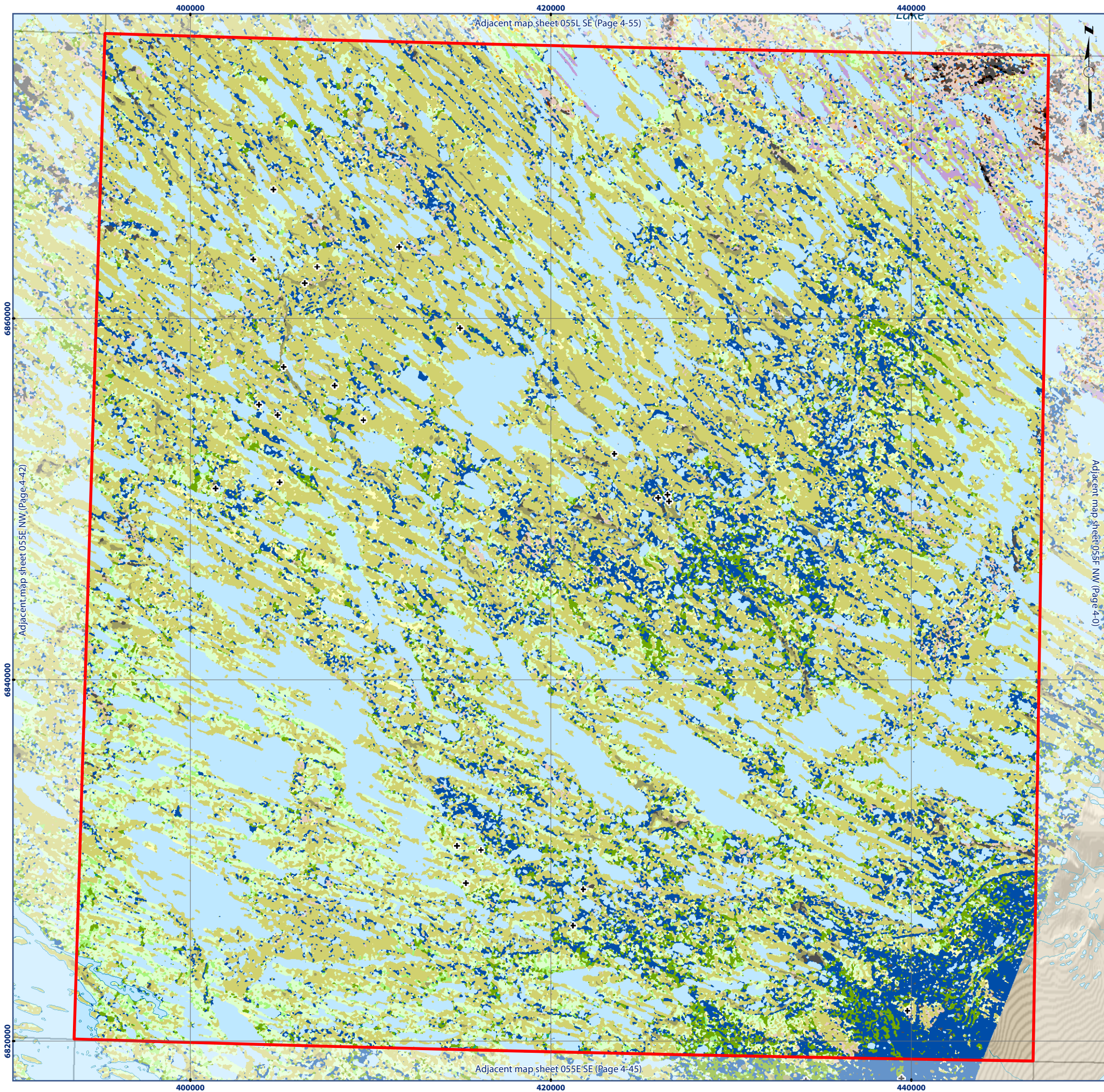
0 5 10
Kilometres

WGS 1984 UTM Zone 15N

Data Sources:
Natural Resources Canada, Caslys Consulting Ltd.
Department of Environment (Government of Nunavut)

Prepared by:

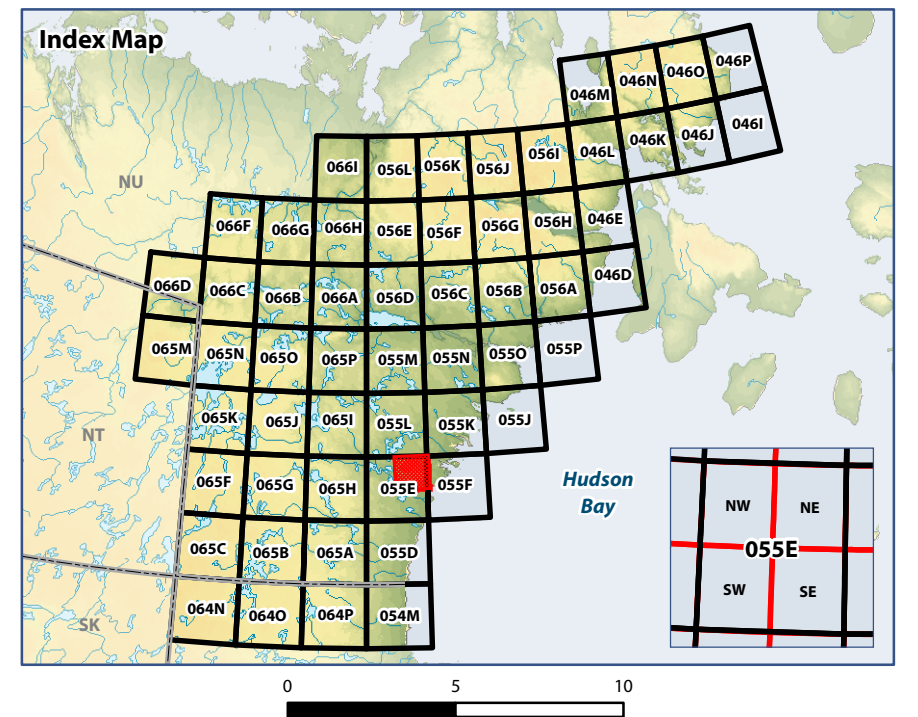




Map 055E NE Ecological Land Classification

Legend

- | | | | |
|---|------------------------|--|---------------------------|
| + | ELC Sample Sites | | Dryas Tundra |
| | Water | | Heath Tundra |
| | Wet Graminoid | | Heath Upland |
| | Graminoid Tundra | | Heath Upland/Rock Complex |
| | Graminoid/Heath Tundra | | Lichen Tundra |
| | Graminoid/Shrub Tundra | | Lichen/Rock Complex |
| | Shrub Thicket | | Sand |
| | Shrub Tundra | | Boulder/Gravel |
| | Shrub/Heath Tundra | | Rock |
| | Tree | | |



WGS 1984 UTM Zone 15N
Data Sources:
 Natural Resources Canada, Caslys Consulting Ltd.
 Department of Environment (Government of Nunavut)

Prepared by:



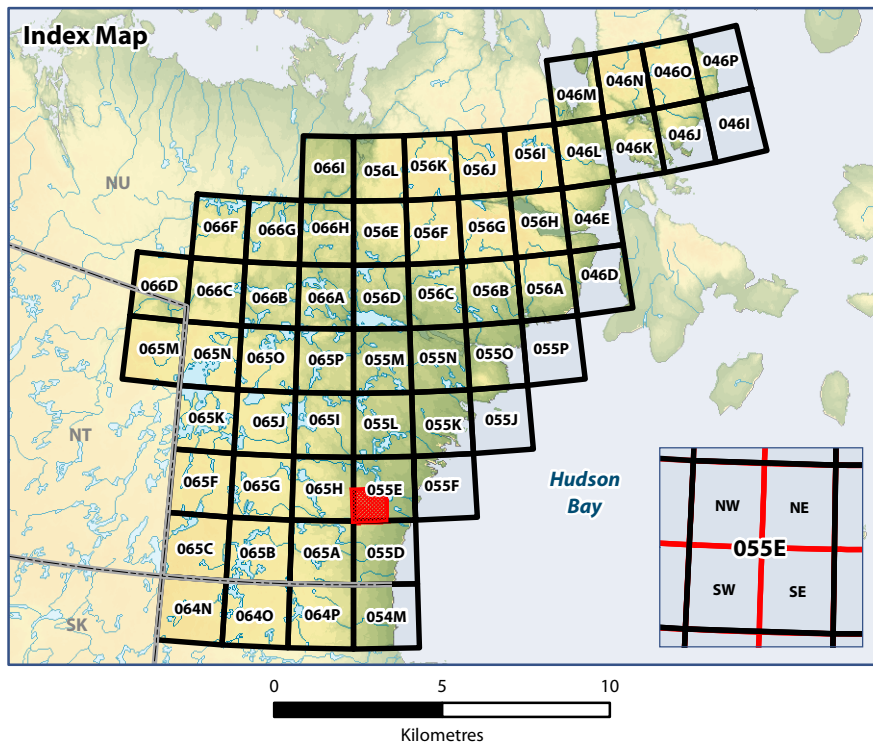
ᐱᕐᕐᕐᕐᕐᕐ
 Avatiliqiyikkut
 Department of Environment
 Ministère de l'Environnement



Map 055E SW Ecological Land Classification

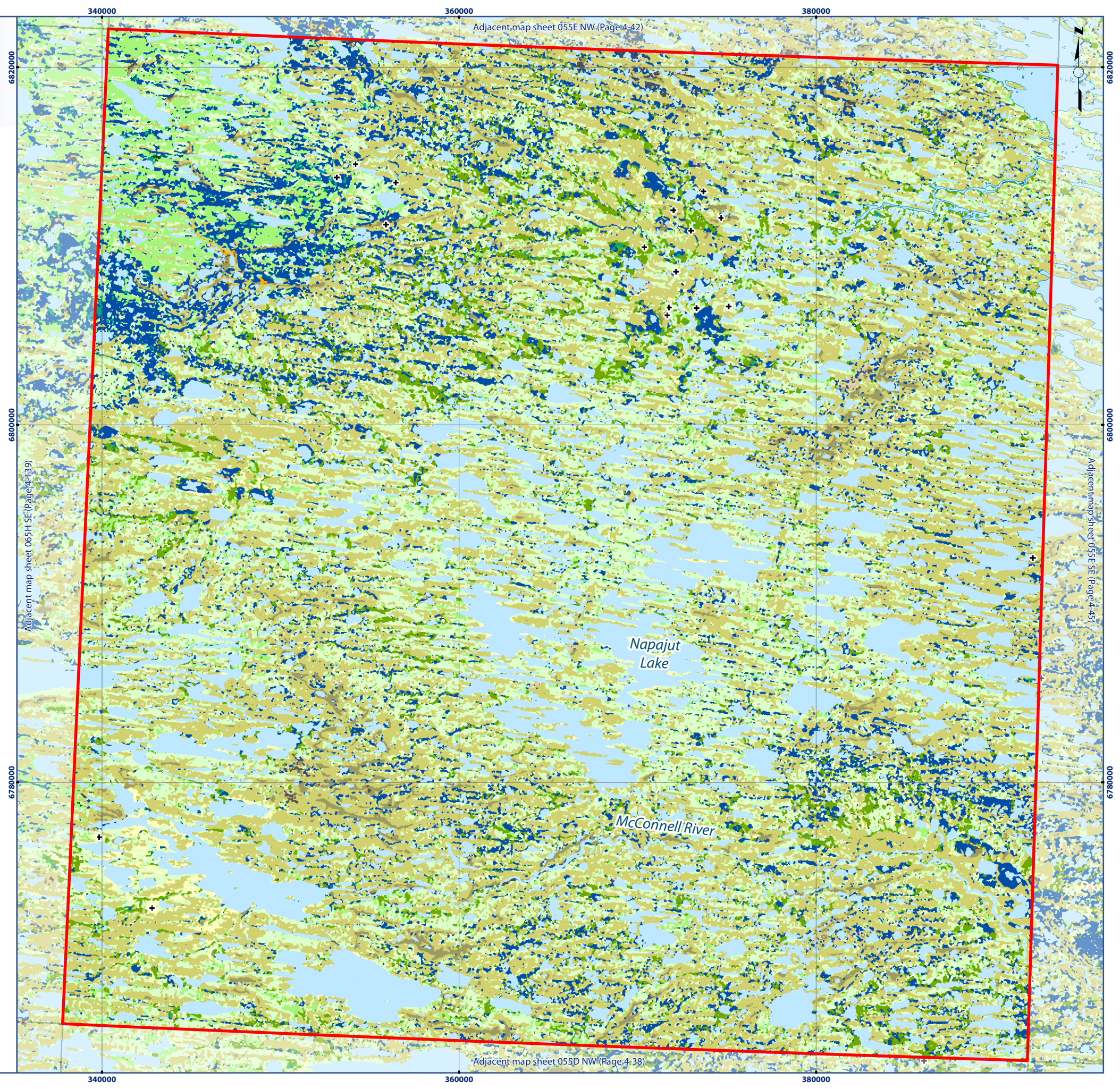
Legend

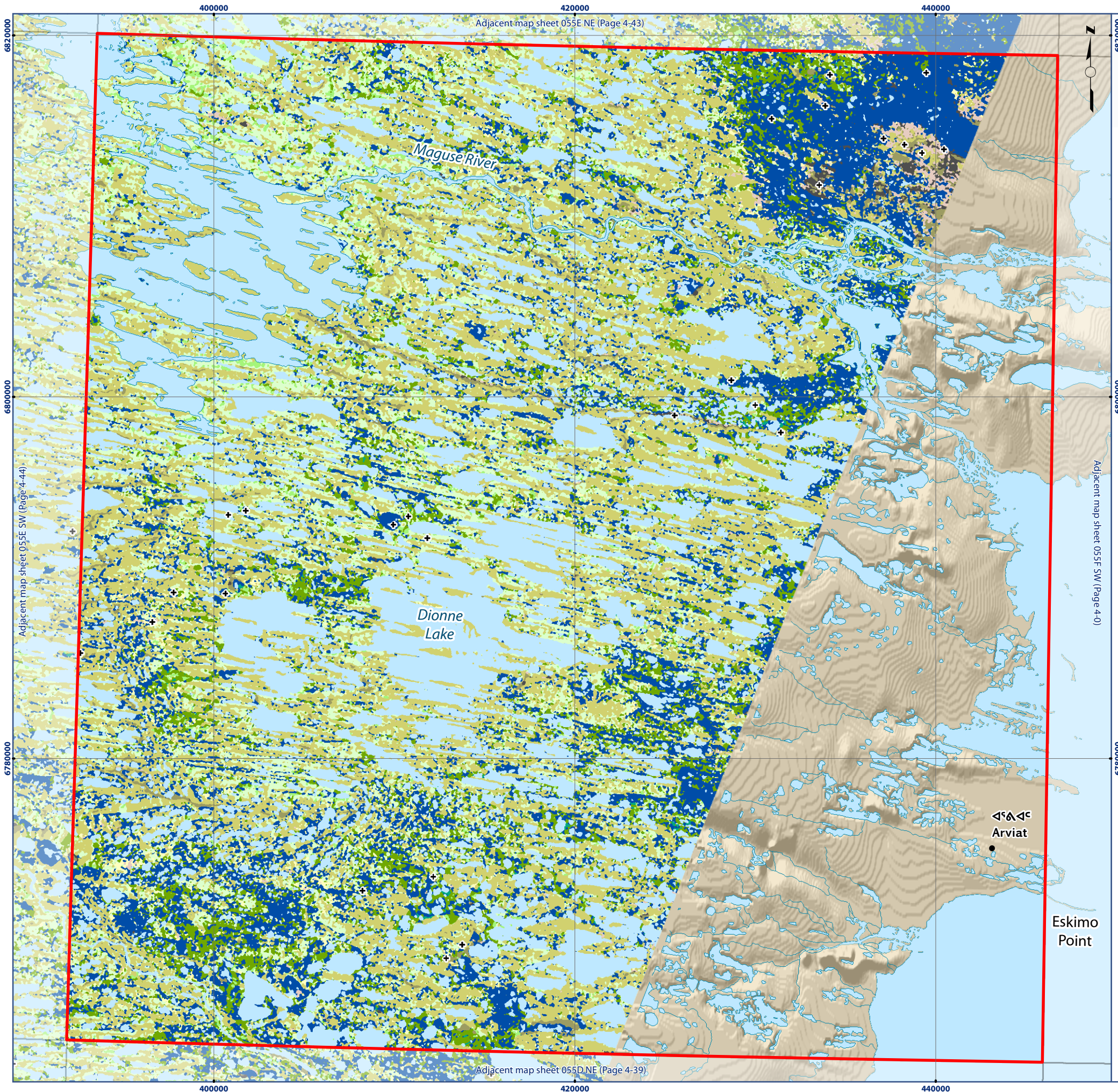
- + ELC Sample Sites
- Water
- Wet Graminoid
- Graminoid Tundra
- Graminoid/Heath Tundra
- Shrub Thicket
- Shrub Tundra
- Shrub/Heath Tundra
- Shrub/Tree Complex
- Tree
- Heath Tundra
- Heath Upland
- Heath Upland/Rock Complex
- Boulder/Gravel



WGS 1984 UTM Zone 15N
Data Sources:
 Natural Resources Canada, Caslys Consulting Ltd.
 Department of Environment (Government of Nunavut)

Prepared by:

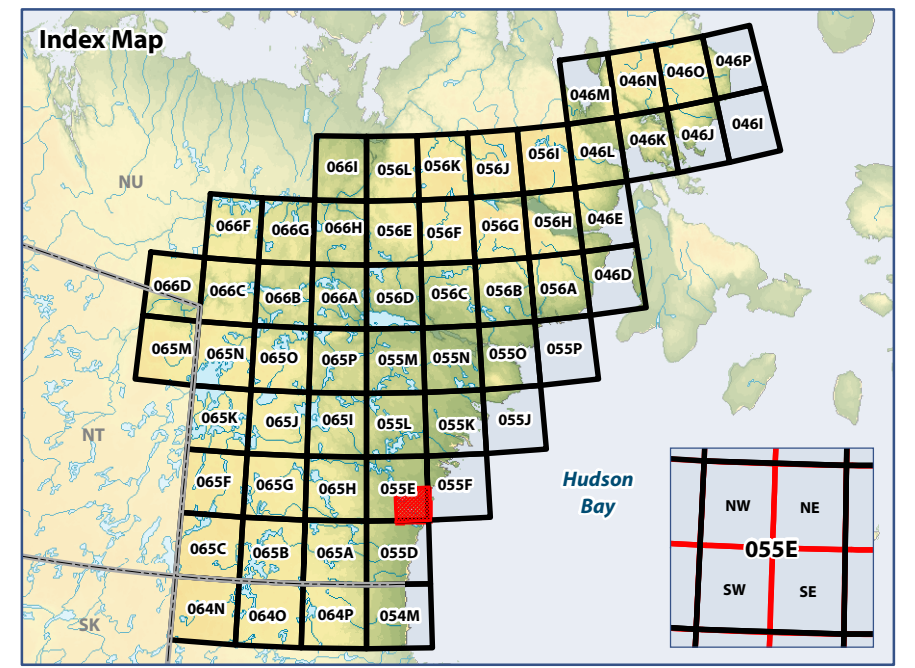




Map 055E SE Ecological Land Classification

Legend

- + ELC Sample Sites
 - Water
 - Wet Graminoid
 - Graminoid/Heath Tundra
 - Shrub Thicket
 - Shrub Tundra
- Shrub/Heath Tundra
 - Tree
 - Heath Tundra
 - Heath Upland
 - Heath Upland/Rock Complex
 - Boulder/Gravel



0 5 10
Kilometres
WGS 1984 UTM Zone 15N

Data Sources:
Natural Resources Canada, Caslys Consulting Ltd.
Department of Environment (Government of Nunavut)

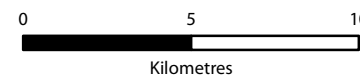
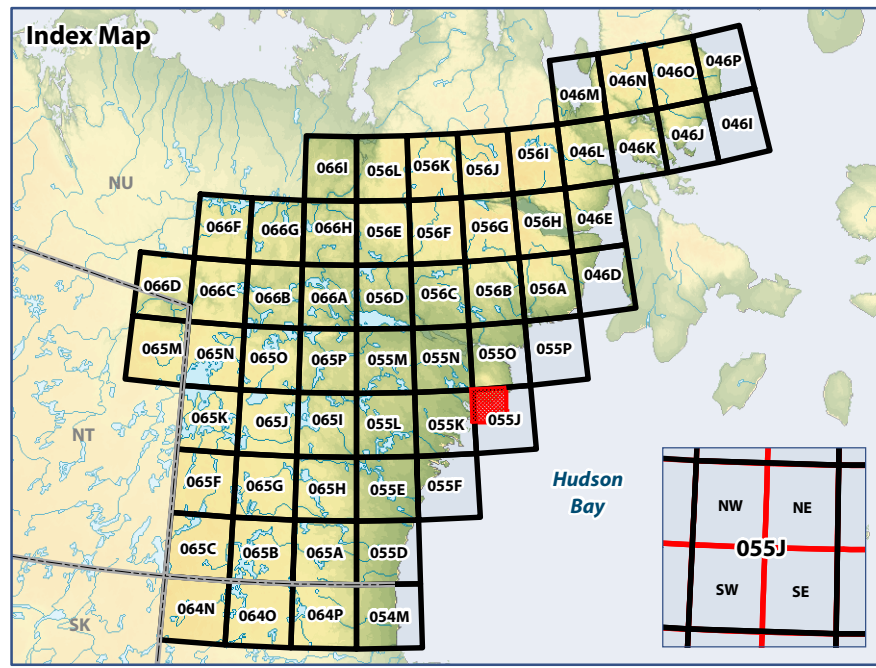
Prepared by:



Map 055J NW Ecological Land Classification

Legend

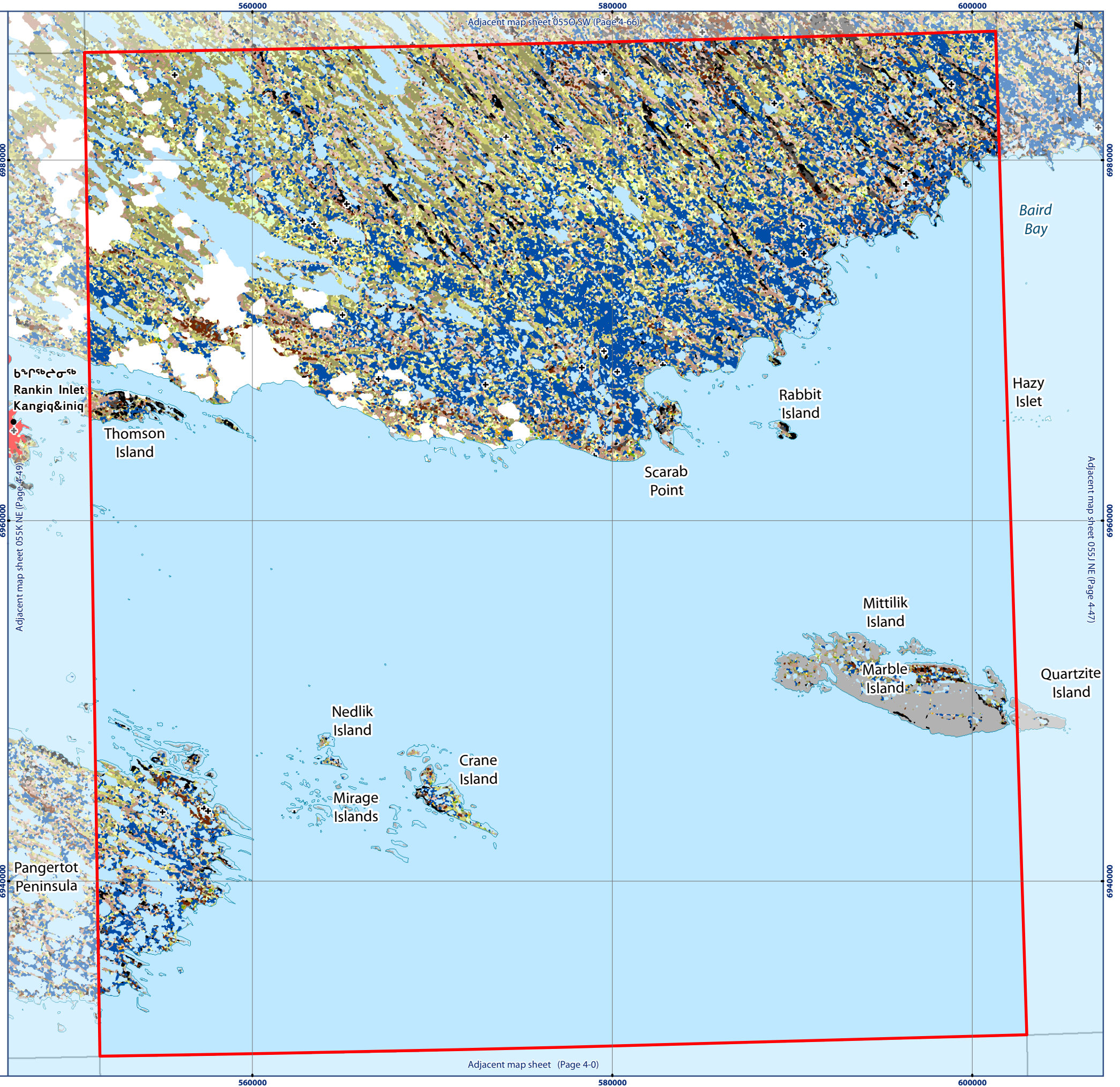
- | | | | |
|---|------------------------|--|---------------------------|
| + | ELC Sample Sites | | Heath Upland/Rock Complex |
| | Water | | Lichen Tundra |
| | Wet Graminoid | | Lichen/Rock Complex |
| | Graminoid Tundra | | Sand |
| | Graminoid/Heath Tundra | | Boulder/Gravel |
| | Shrub Thicket | | Rock |
| | Shrub/Heath Tundra | | Disturbance |
| | Heath Tundra | | Cloud/Shadow |
| | Heath Upland | | |

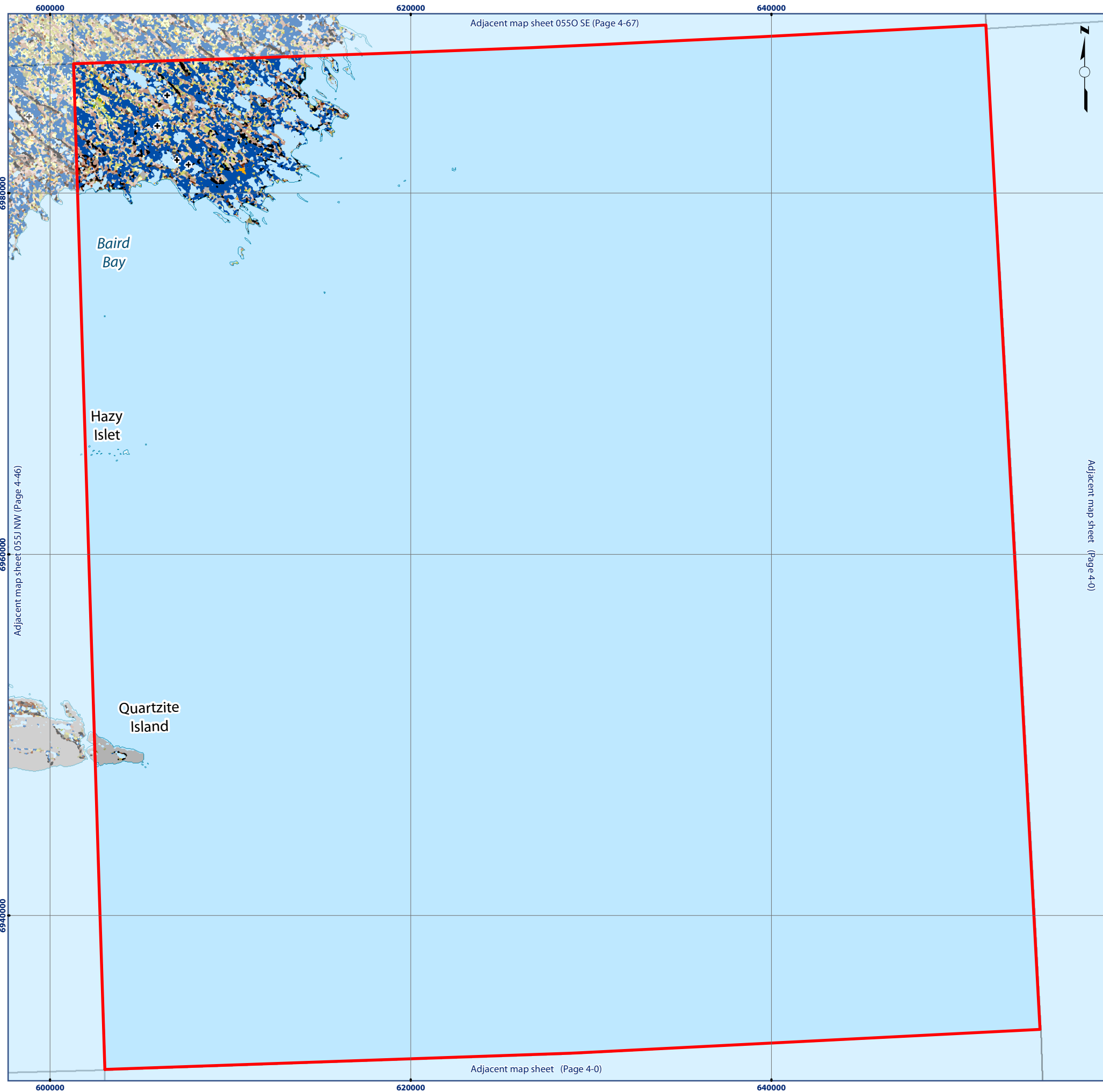


WGS 1984 UTM Zone 15N

Data Sources:
Natural Resources Canada, Caslys Consulting Ltd.
Department of Environment (Government of Nunavut)

Prepared by:

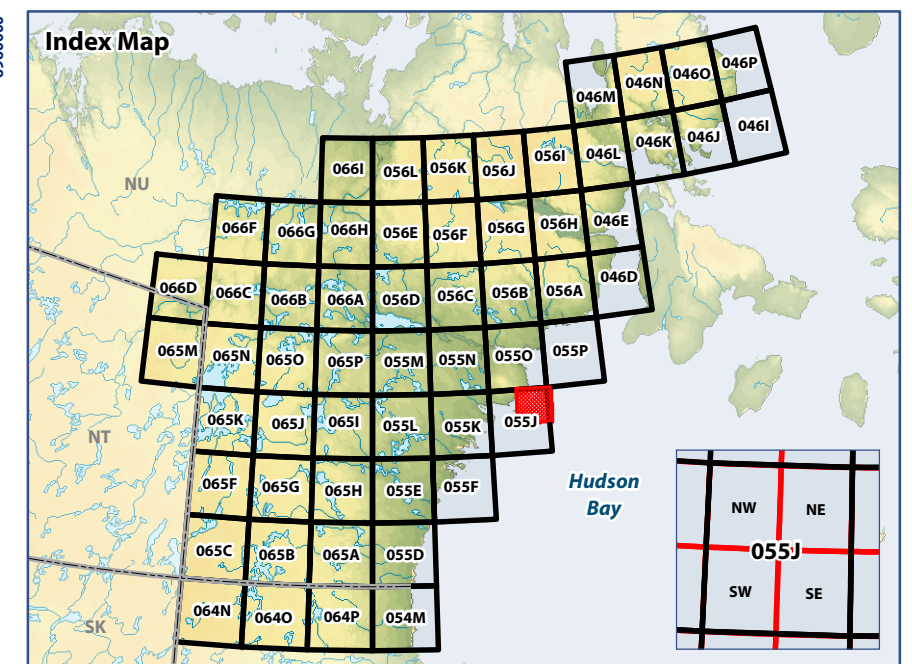




Map 055J NE Ecological Land Classification

Legend

- | | | | |
|---|------------------------|--|---------------------------|
| + | ELC Sample Sites | | Heath Upland |
| | Water | | Heath Upland/Rock Complex |
| | Wet Graminoid | | Lichen Tundra |
| | Graminoid Tundra | | Lichen/Rock Complex |
| | Graminoid/Heath Tundra | | Sand |
| | Shrub Thicket | | Boulder/Gravel |
| | Shrub/Heath Tundra | | Rock |
| | Heath Tundra | | Cloud/Shadow |



WGS 1984 UTM Zone 15N

Data Sources:
Natural Resources Canada, Caslys Consulting Ltd.
Department of Environment (Government of Nunavut)

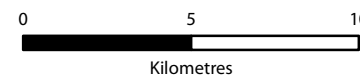
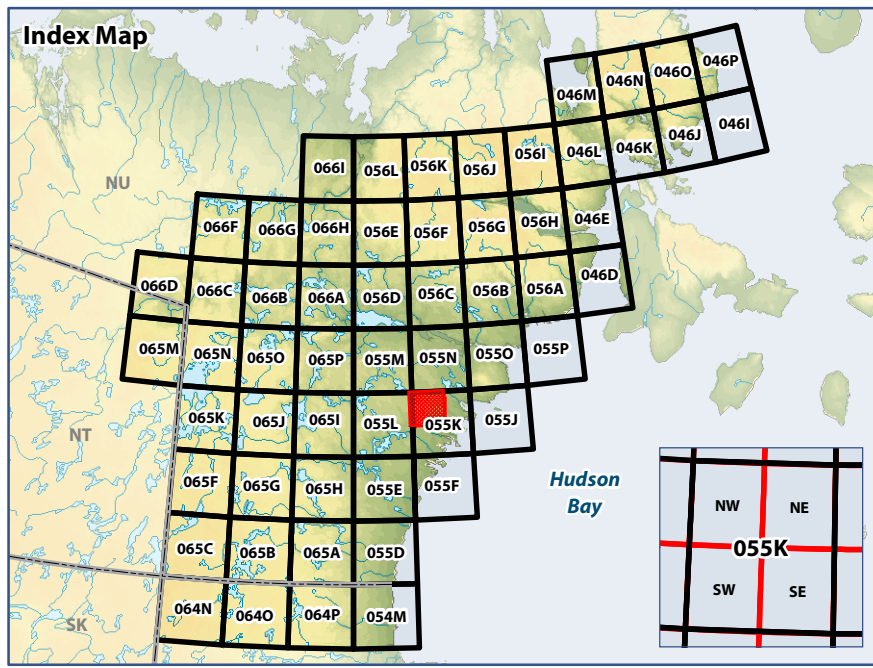
Prepared by:



Map 055K NW Ecological Land Classification

Legend

- | | | | |
|---|------------------------|--|---------------------------|
| + | ELC Sample Sites | | Heath Tundra |
| | Water | | Heath Upland |
| | Wet Graminoid | | Heath Upland/Rock Complex |
| | Graminoid Tundra | | Lichen Tundra |
| | Graminoid/Heath Tundra | | Lichen/Rock Complex |
| | Graminoid/Shrub Tundra | | Sand |
| | Shrub Thicket | | Boulder/Gravel |
| | Shrub Tundra | | Rock |
| | Shrub/Heath Tundra | | Cloud/Shadow |
| | Dryas Tundra | | |

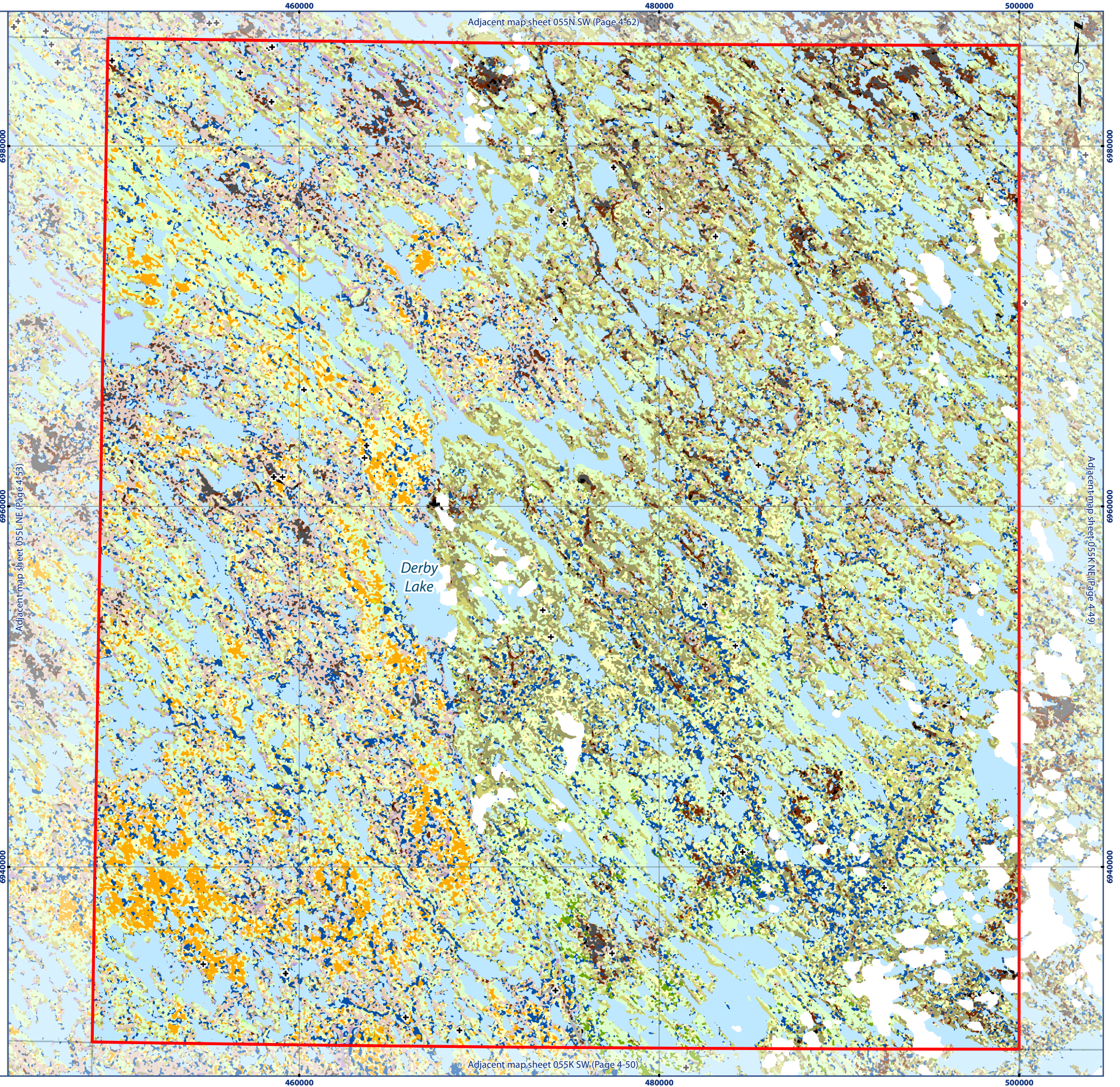


WGS 1984 UTM Zone 15N

Data Sources:

Natural Resources Canada, Caslys Consulting Ltd.
Department of Environment (Government of Nunavut)

Prepared by:

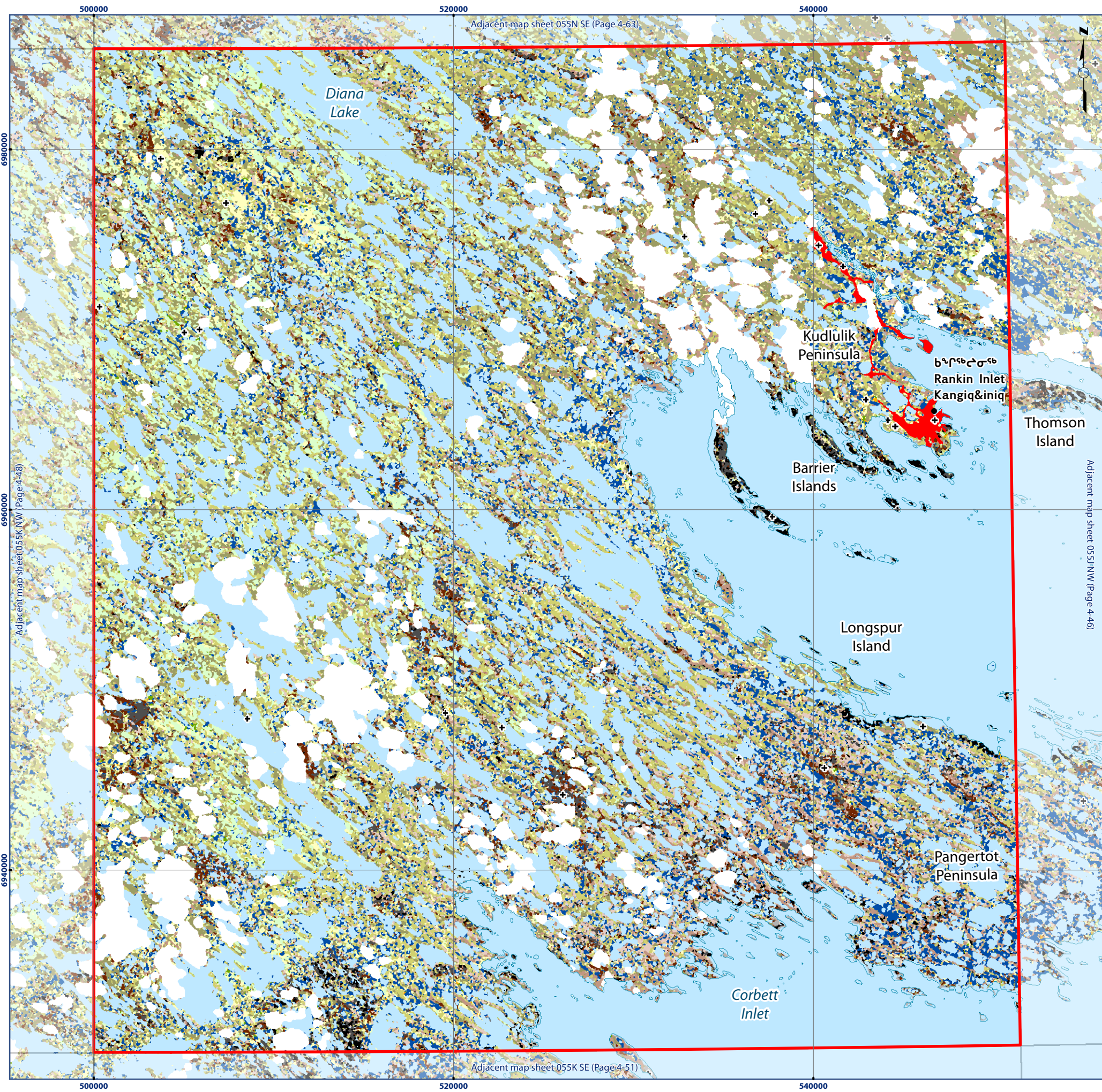


Adjacent map sheet 055N SW (Page 4-62)

Adjacent map sheet 055L NE (Page 4-53)

Adjacent map sheet 055K NE (Page 4-49)

Adjacent map sheet 055K SW (Page 4-50)



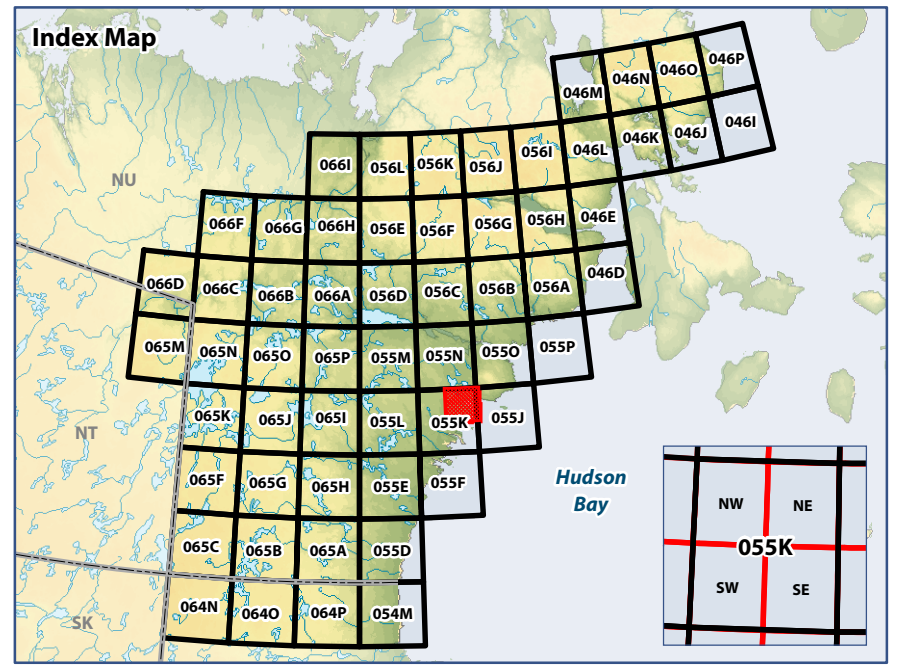
Map 055K NE Ecological Land Classification

Legend

- | | | | |
|---|------------------------|--|---------------------------|
| + | ELC Sample Sites | | Heath Upland/Rock Complex |
| | Water | | Lichen Tundra |
| | Wet Graminoid | | Lichen/Rock Complex |
| | Graminoid Tundra | | Sand |
| | Graminoid/Heath Tundra | | Boulder/Gravel |
| | Shrub Thicket | | Rock |
| | Shrub/Heath Tundra | | Disturbance |
| | Heath Tundra | | Cloud/Shadow |
| | Heath Upland | | |

500000 520000 540000
6980000
6960000
6940000
Adjacent map sheet 055K NW (Page 4-48)
Adjacent map sheet 055K SE (Page 4-51)

Adjacent map sheet 055N SE (Page 4-63)
Adjacent map sheet 055J NW (Page 4-46)
Adjacent map sheet 055K SE (Page 4-51)



0 5 10
Kilometres
WGS 1984 UTM Zone 15N

Data Sources:
Natural Resources Canada, Caslys Consulting Ltd.
Department of Environment (Government of Nunavut)

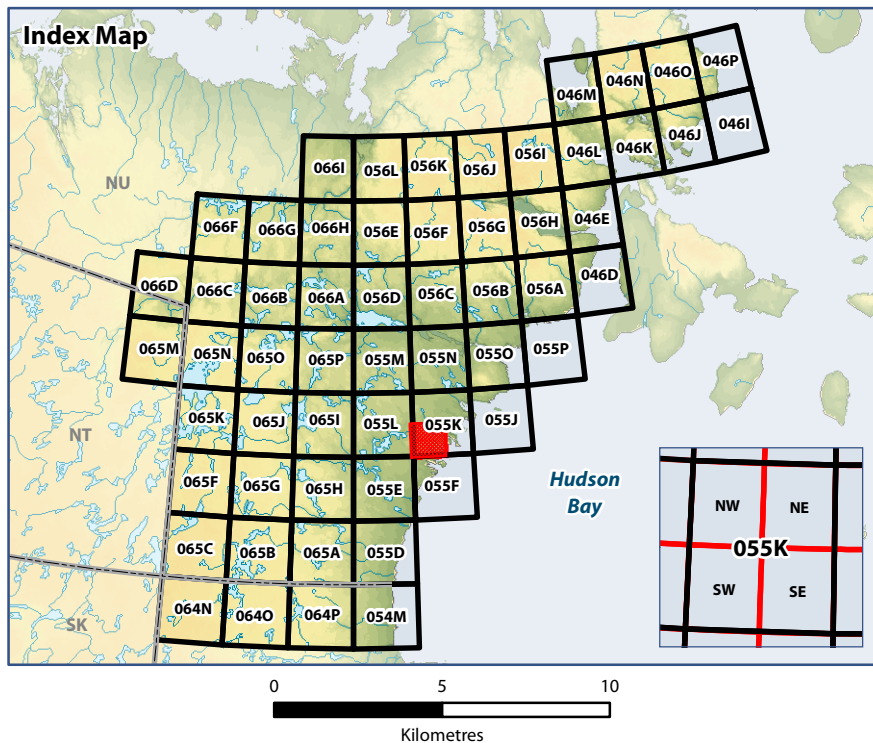
Prepared by:



Map 055K SW Ecological Land Classification

Legend

- | | | | |
|---|------------------------|--|---------------------------|
| + | ELC Sample Sites | | Heath Tundra |
| | Water | | Heath Upland |
| | Wet Graminoid | | Heath Upland/Rock Complex |
| | Graminoid Tundra | | Lichen Tundra |
| | Graminoid/Heath Tundra | | Lichen/Rock Complex |
| | Graminoid/Shrub Tundra | | Sand |
| | Shrub Thicket | | Boulder/Gravel |
| | Shrub Tundra | | Rock |
| | Shrub/Heath Tundra | | Cloud/Shadow |
| | Dryas Tundra | | |



WGS 1984 UTM Zone 15N

Data Sources:
Natural Resources Canada, Caslys Consulting Ltd.
Department of Environment (Government of Nunavut)

Prepared by:

