














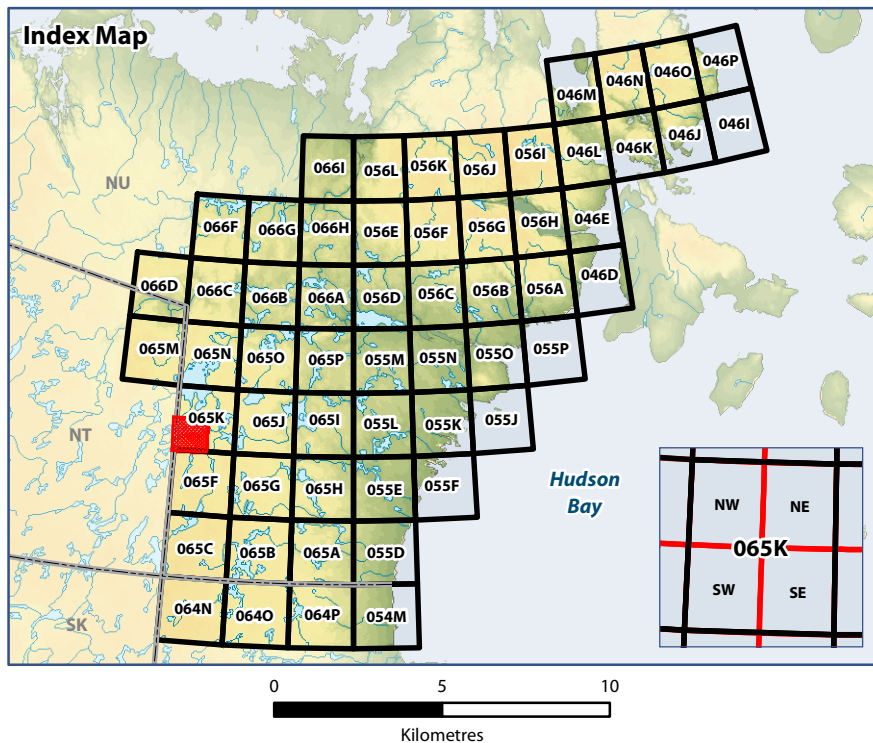


Map 065K SW Ecological Land Classification

Legend

- | | | | |
|---|------------------------|---|---------------------|
| + | ELC Sample Sites |  | Shrub/Heath Tundra |
|  | Water |  | Shrub/Tree Complex |
|  | Wet Graminoid |  | Heath Tundra |
|  | Graminoid Tundra |  | Heath Upland |
|  | Graminoid/Heath Tundra |  | Lichen Tundra |
|  | Graminoid/Shrub Tundra |  | Lichen/Rock Complex |
|  | Shrub Thicket |  | Sand |
|  | Shrub Tundra |  | Boulder/Gravel |

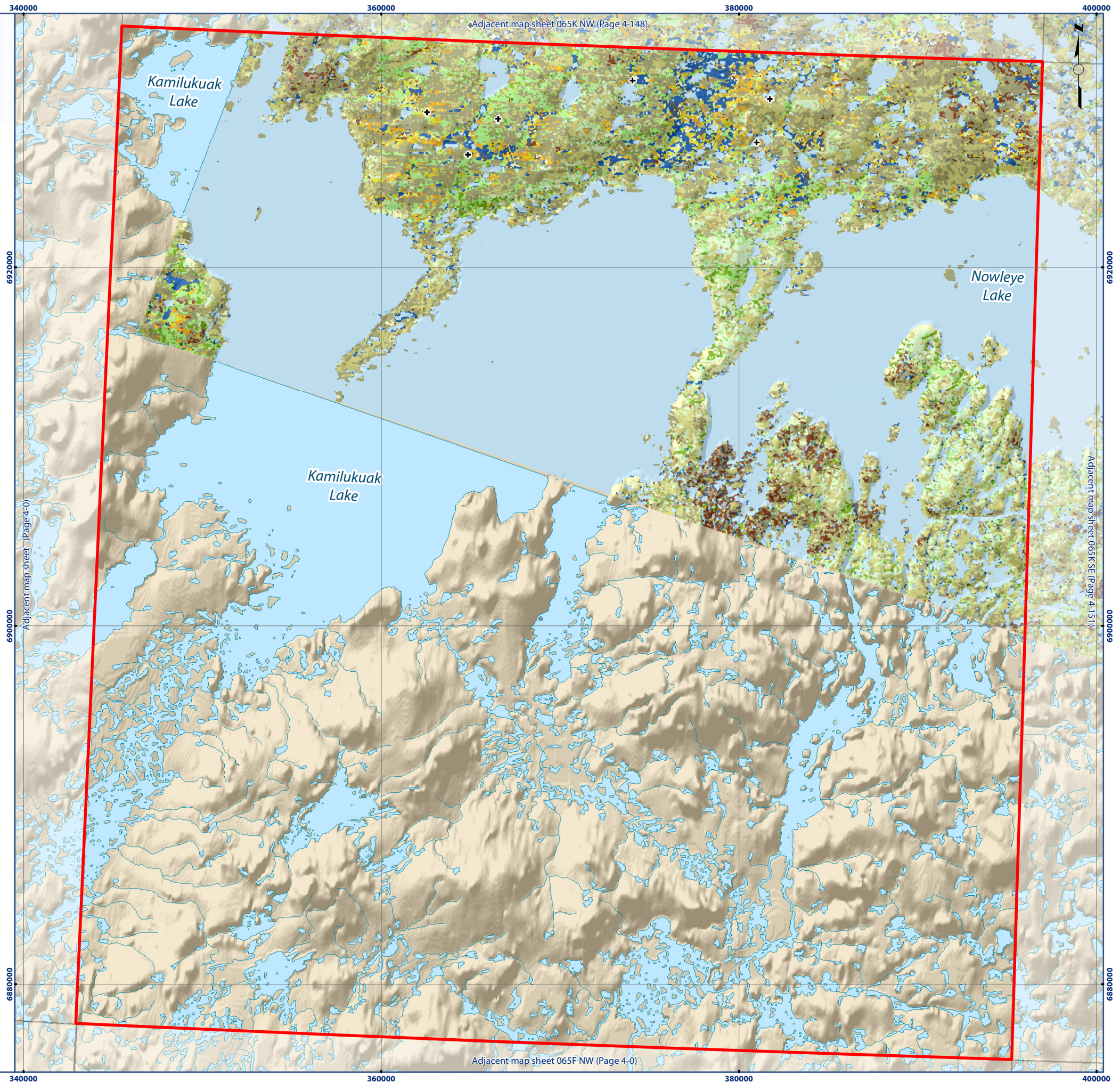


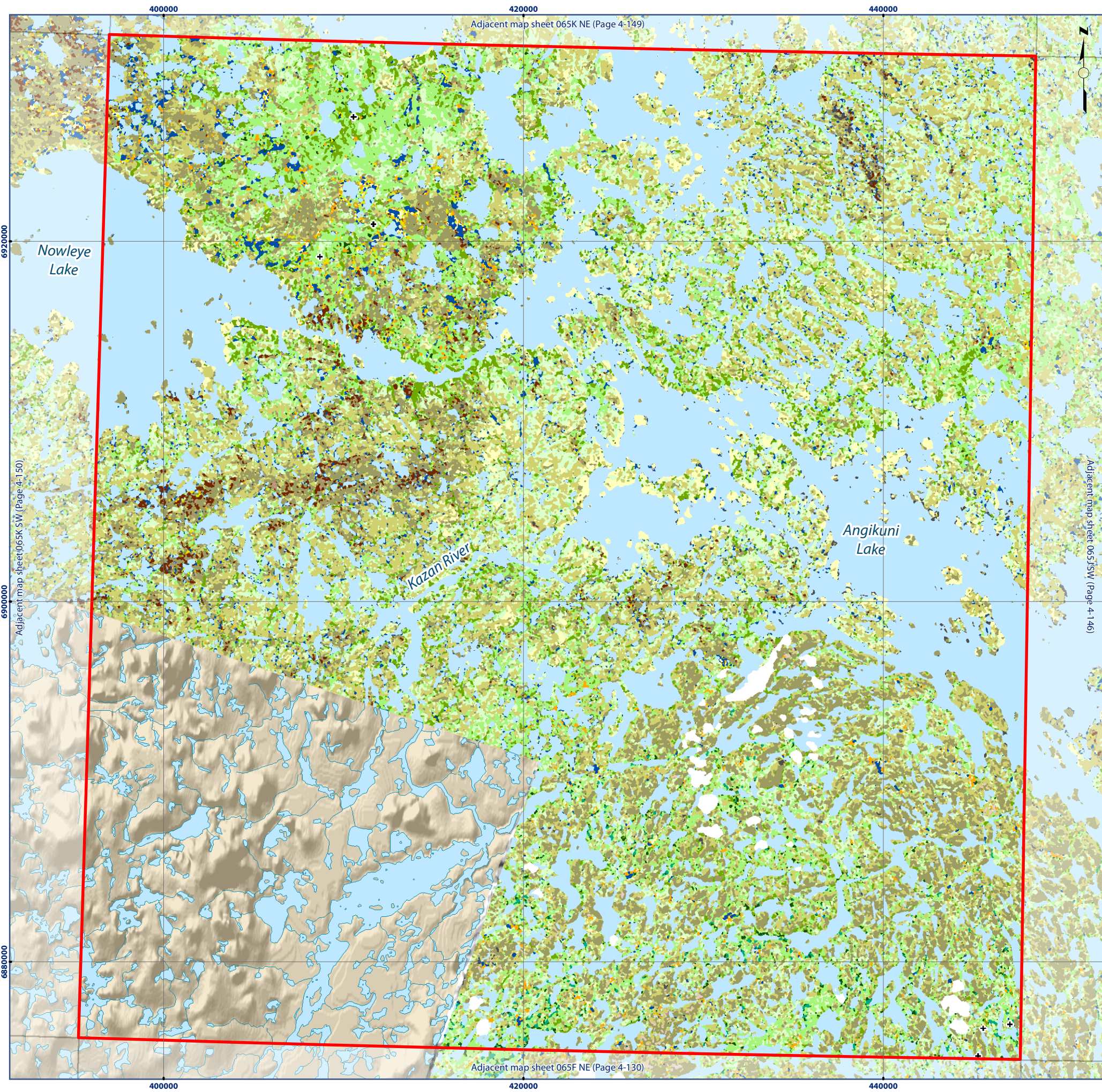
WGS 1984 UTM Zone 14N

Data Sources:

Natural Resources Canada, Caslys Consulting Ltd.
Department of Environment (Government of Nunavut)

Prepared by:

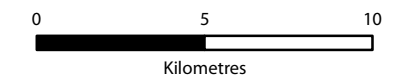
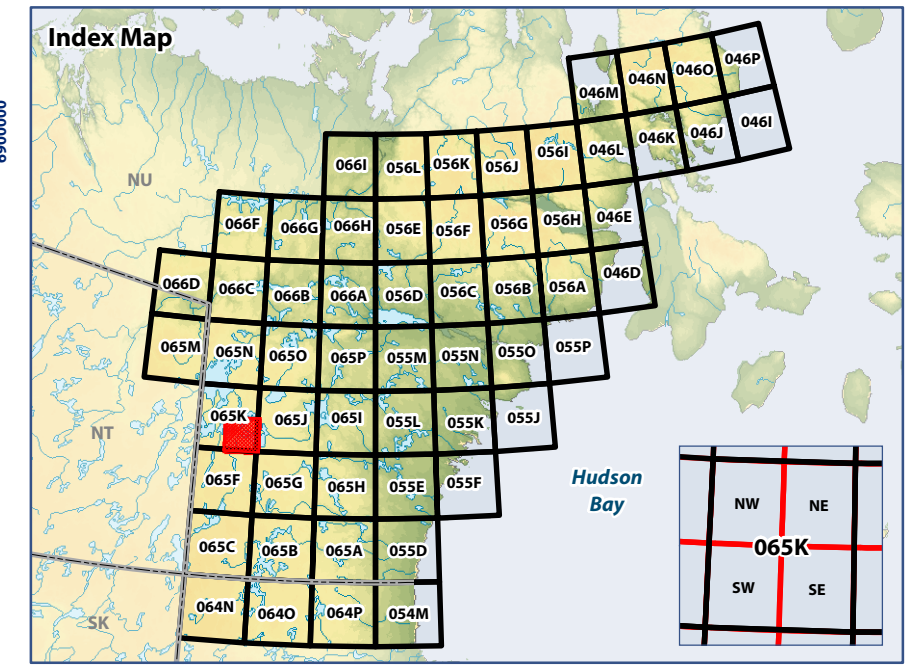




Map 065K SE Ecological Land Classification

Legend

- | | | | |
|---|------------------------|--|---------------------------|
| + | ELC Sample Sites | | Tree |
| | Water | | Heath Tundra |
| | Wet Graminoid | | Heath Upland |
| | Graminoid Tundra | | Heath Upland/Rock Complex |
| | Graminoid/Heath Tundra | | Lichen Tundra |
| | Graminoid/Shrub Tundra | | Lichen/Rock Complex |
| | Shrub Thicket | | Sand |
| | Shrub Tundra | | Boulder/Gravel |
| | Shrub/Heath Tundra | | Cloud/Shadow |
| | Shrub/Tree Complex | | |



WGS 1984 UTM Zone 14N

Data Sources:
Natural Resources Canada, Caslys Consulting Ltd.
Department of Environment (Government of Nunavut)

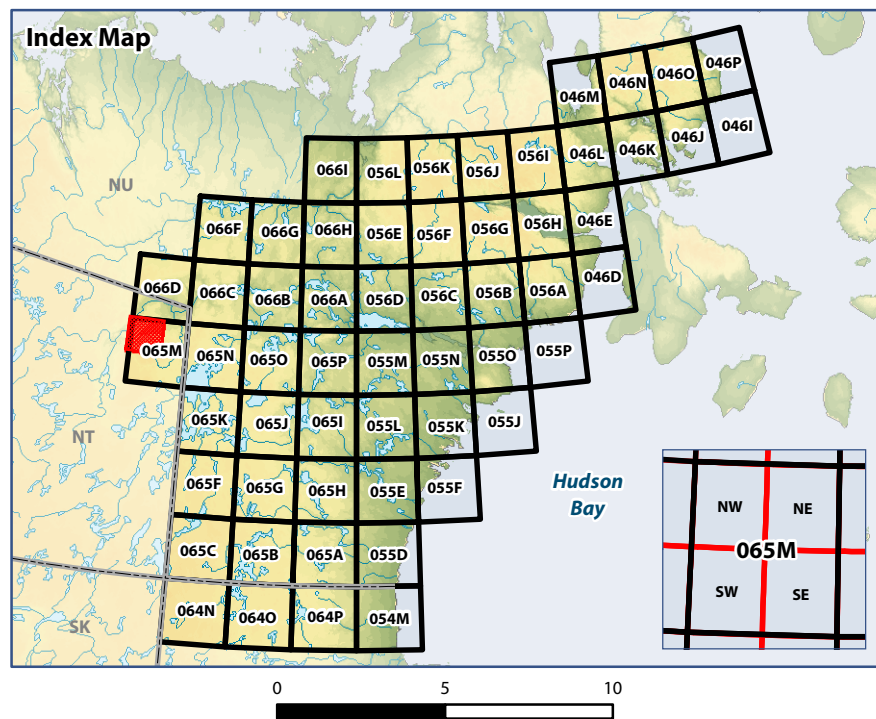
Prepared by:



Map 065M NW Ecological Land Classification

Legend

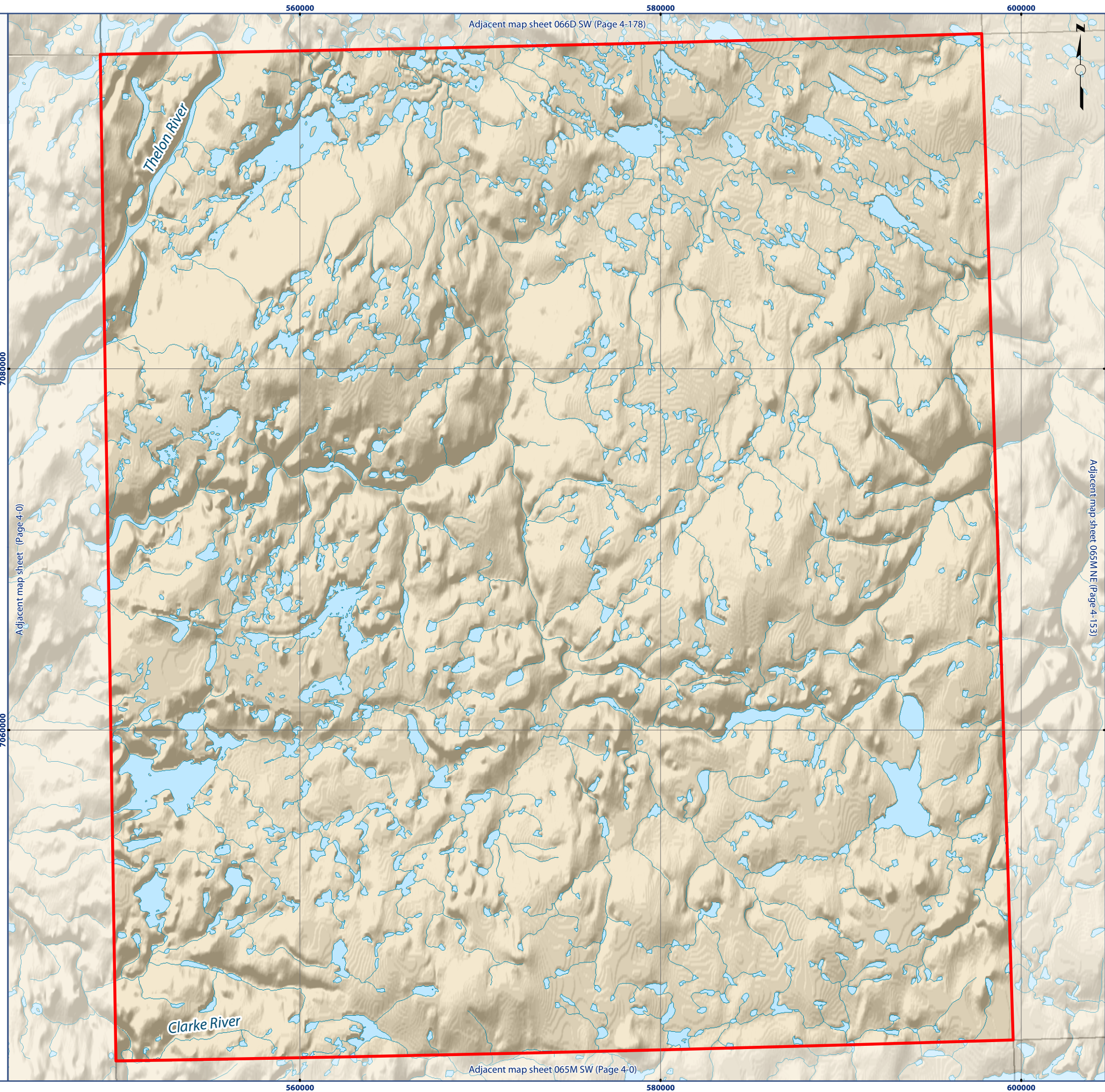
No ELC Mapping data present for this map sheet.

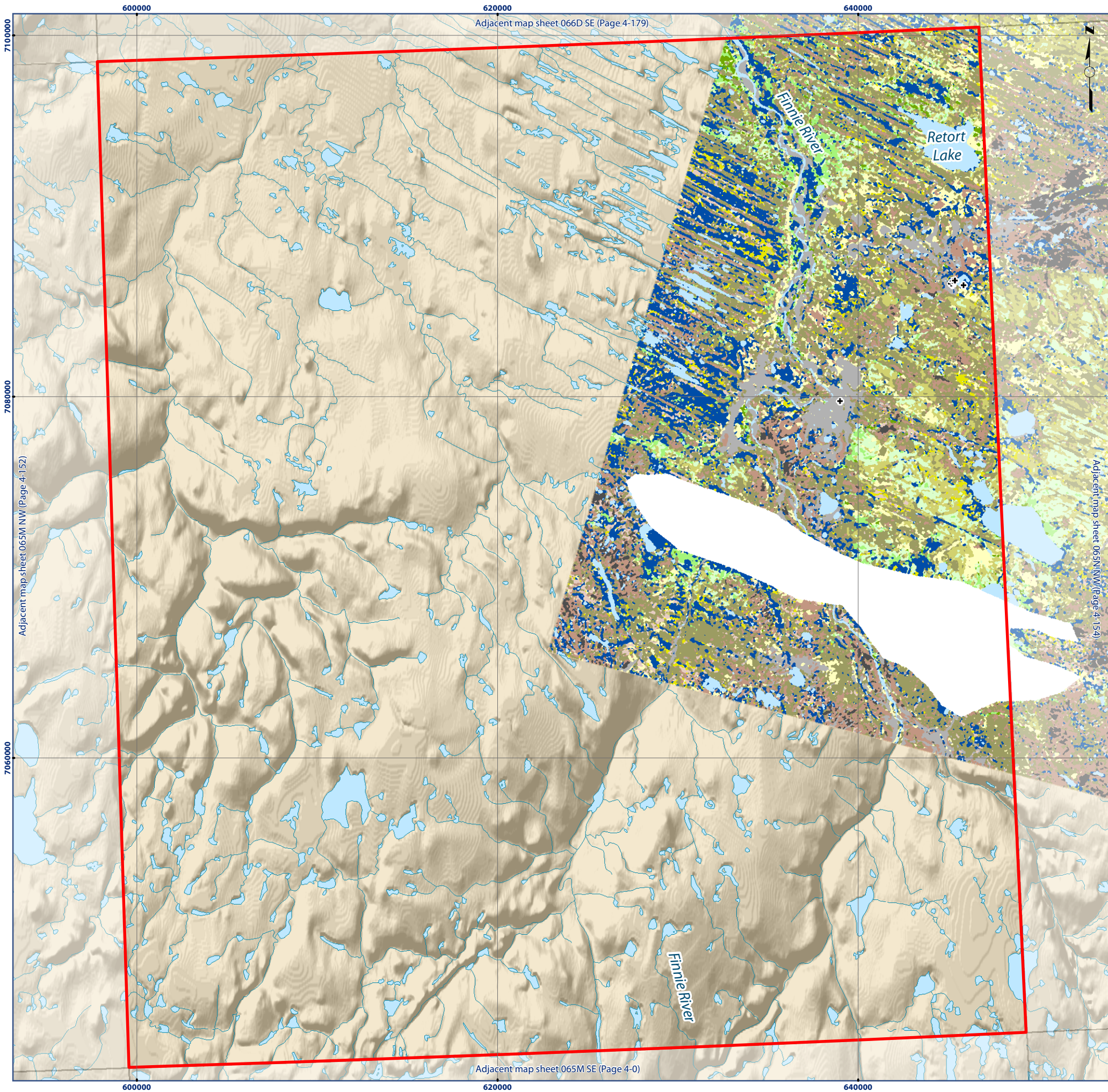


WGS 1984 UTM Zone 13N

Data Sources:
Natural Resources Canada, Caslys Consulting Ltd.
Department of Environment (Government of Nunavut)

Prepared by:

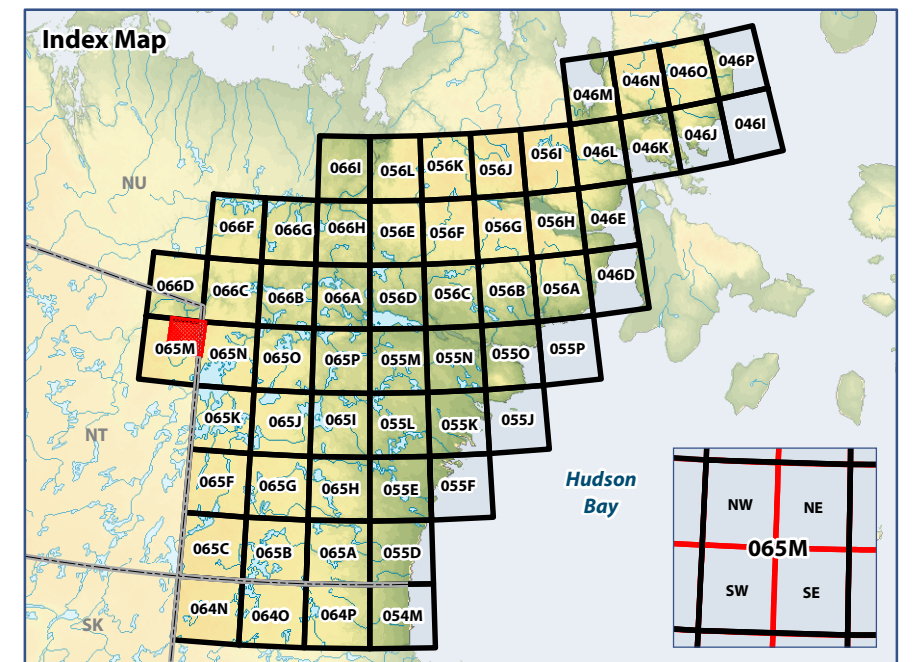




Map 065M NE Ecological Land Classification

Legend

- | | | | |
|---|------------------------|--|---------------------------|
| + | ELC Sample Sites | | Heath Tundra |
| | Water | | Heath Upland |
| | Wet Graminoid | | Heath Upland/Rock Complex |
| | Graminoid/Heath Tundra | | Lichen Tundra |
| | Graminoid/Shrub Tundra | | Sand |
| | Shrub Thicket | | Boulder/Gravel |
| | Shrub Tundra | | Cloud/Shadow |
| | Shrub/Heath Tundra | | |



0 5 10
Kilometres

WGS 1984 UTM Zone 13N
Data Sources:
 Natural Resources Canada, Caslys Consulting Ltd.
 Department of Environment (Government of Nunavut)


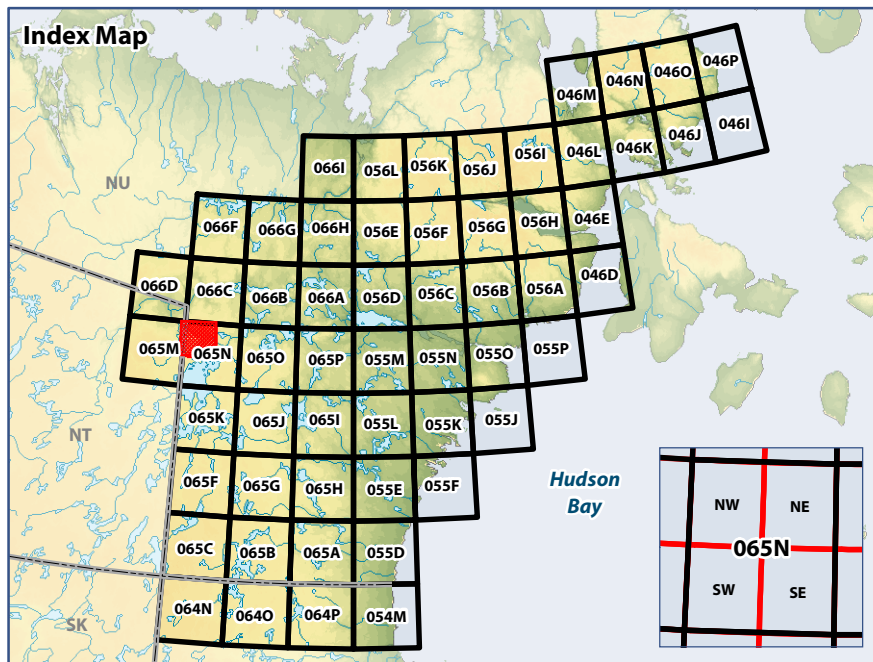
Prepared by:



Map 065N NW Ecological Land Classification

Legend

- + ELC Sample Sites
- Water
- Wet Graminoid
- Graminoid Tundra
- Graminoid/Heath Tundra
- Graminoid/Shrub Tundra
- Shrub Thicket
- Shrub Tundra
- Shrub/Heath Tundra
- Shrub/Tree Complex
- Heath Tundra
- Heath Upland
- Heath Upland/Rock Complex
- Lichen Tundra
- Lichen/Rock Complex
- Sand
- Boulder/Gravel
- Cloud/Shadow





WGS 1984 UTM Zone 14N

Data Sources:

Natural Resources Canada, Caslys Consulting Ltd.
Department of Environment (Government of Nunavut)

Prepared by:

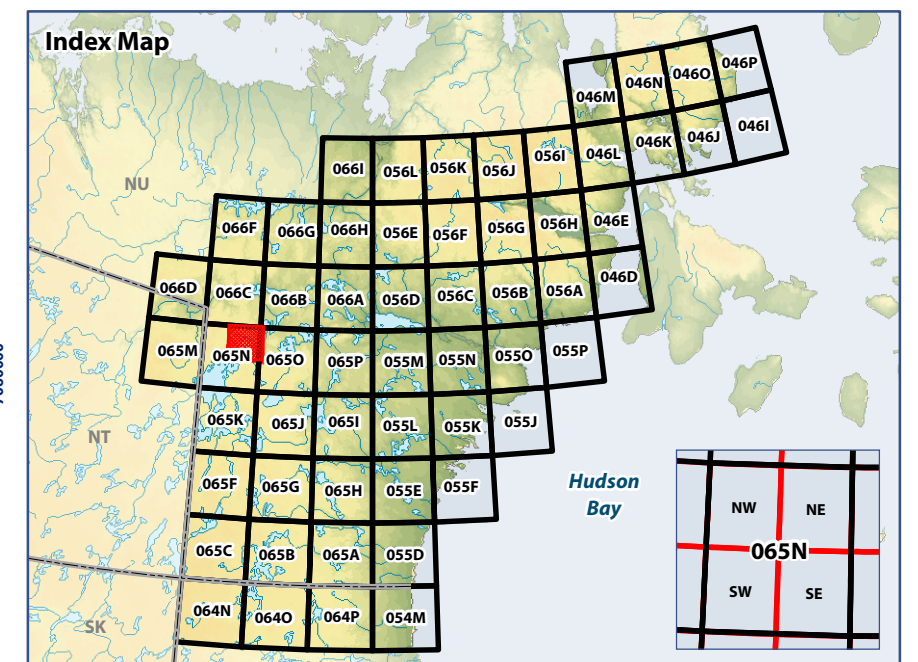




Map 065N NE Ecological Land Classification

Legend

- | | | | |
|---|------------------------|--|---------------------------|
| + | ELC Sample Sites | | Shrub/Tree Complex |
| | Water | | Heath Tundra |
| | Wet Graminoid | | Heath Upland |
| | Graminoid Tundra | | Heath Upland/Rock Complex |
| | Graminoid/Heath Tundra | | Lichen Tundra |
| | Graminoid/Shrub Tundra | | Lichen/Rock Complex |
| | Shrub Thicket | | Sand |
| | Shrub Tundra | | Boulder/Gravel |
| | Shrub/Heath Tundra | | |



0 5 10
Kilometres

WGS 1984 UTM Zone 14N

Data Sources:
Natural Resources Canada, Caslys Consulting Ltd.
Department of Environment (Government of Nunavut)

Prepared by:



















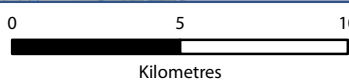
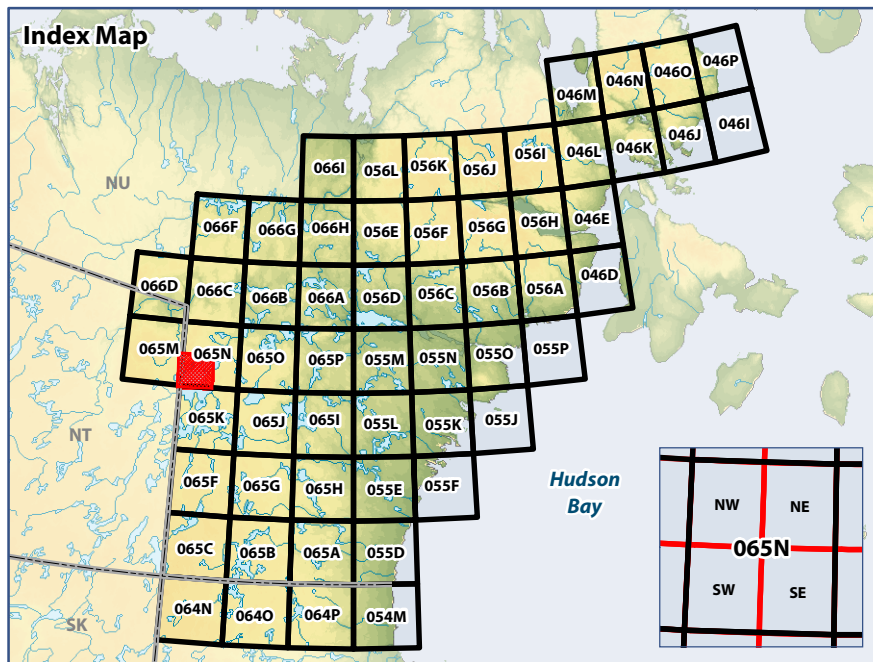
ᐱᐅᐅᐅᐅᐅᐅ
Avatiliyikkut
Department of Environment
Ministère de l'Environnement



Map 065N SW Ecological Land Classification

Legend

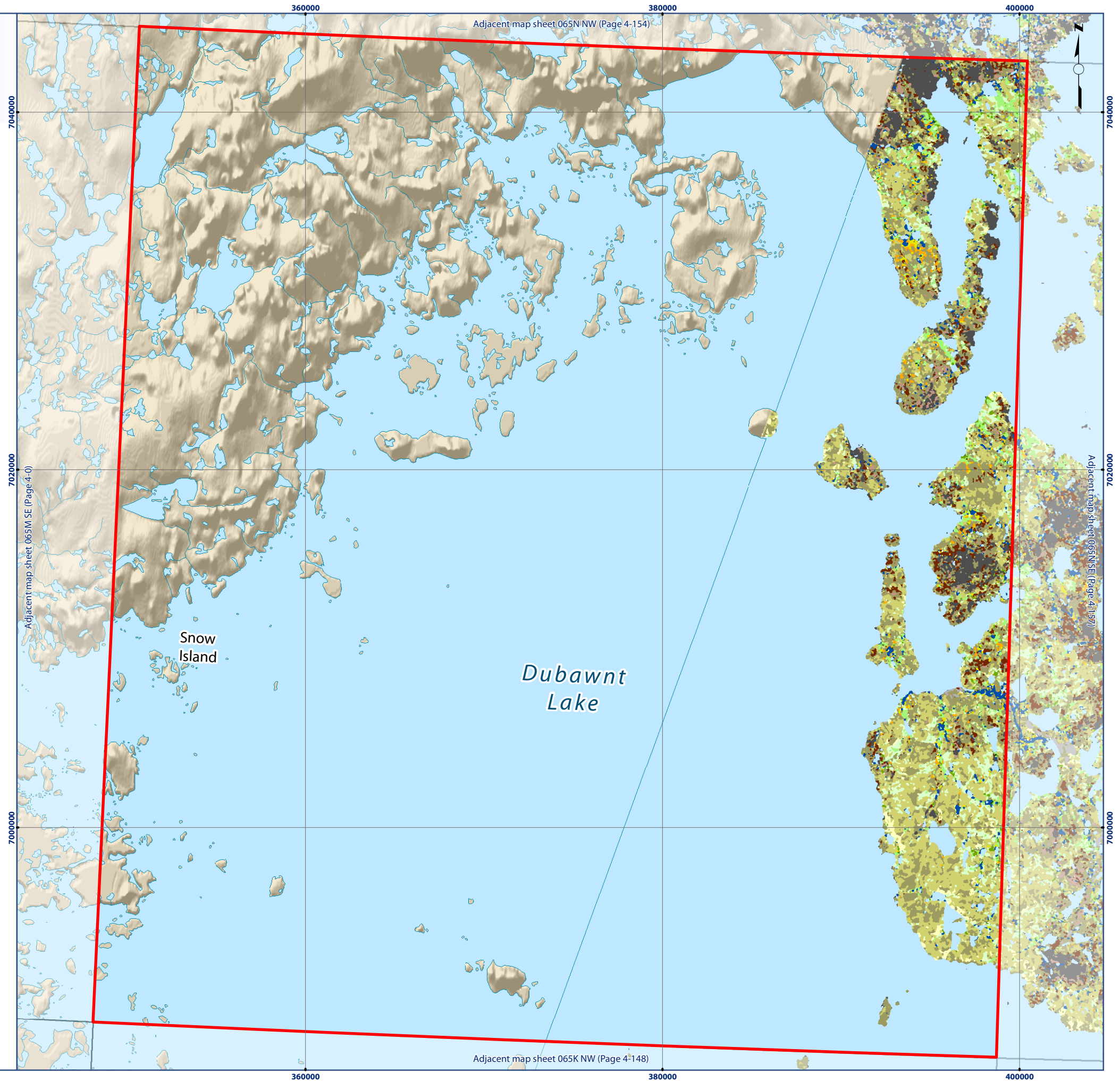
- | | | | |
|---|------------------------|---|---------------------------|
|  | Water |  | Shrub/Tree Complex |
|  | Wet Graminoid |  | Heath Tundra |
|  | Graminoid Tundra |  | Heath Upland |
|  | Graminoid/Heath Tundra |  | Heath Upland/Rock Complex |
|  | Graminoid/Shrub Tundra |  | Lichen Tundra |
|  | Shrub Thicket |  | Lichen/Rock Complex |
|  | Shrub Tundra |  | Sand |
|  | Shrub/Heath Tundra |  | Boulder/Gravel |




WGS 1984 UTM Zone 14N

Data Sources:
Natural Resources Canada, Caslys Consulting Ltd.
Department of Environment (Government of Nunavut)

Prepared by:

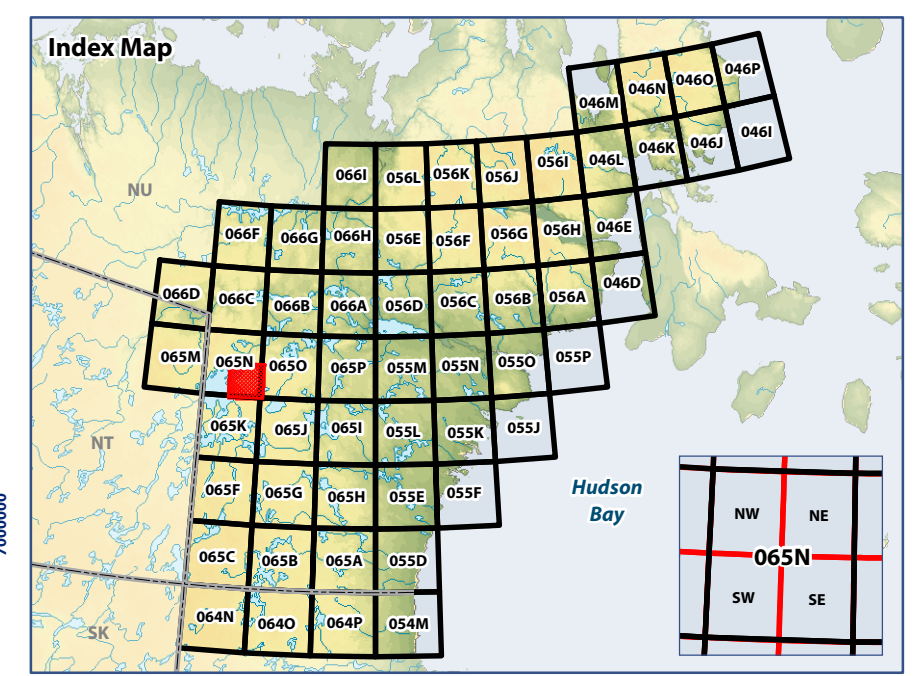




Map 065N SE Ecological Land Classification

Legend

- + ELC Sample Sites
- Water
- Wet Graminoid
- Graminoid Tundra
- Graminoid/Heath Tundra
- Graminoid/Shrub Tundra
- Shrub Thicket
- Shrub Tundra
- Shrub/Heath Tundra
- Shrub/Tree Complex
- Heath Tundra
- Heath Upland
- Heath Upland/Rock Complex
- Lichen Tundra
- Lichen/Rock Complex
- Sand
- Boulder/Gravel



0 5 10
Kilometres
WGS 1984 UTM Zone 14N

Data Sources:
Natural Resources Canada, Caslys Consulting Ltd.
Department of Environment (Government of Nunavut)

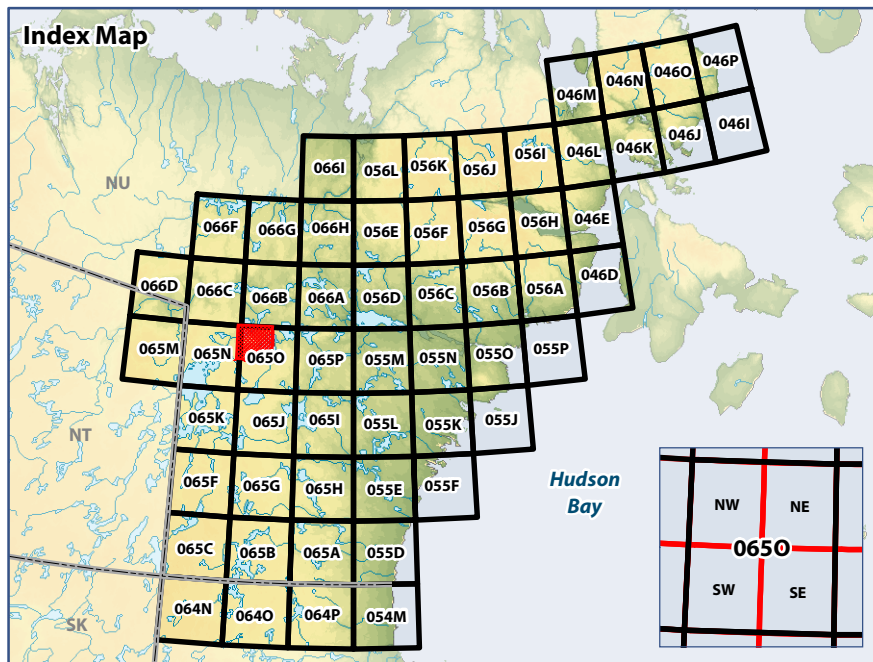
Prepared by:



Map 0650 NW Ecological Land Classification

Legend

- + ELC Sample Sites
- Water
- Wet Graminoid
- Graminoid Tundra
- Graminoid/Heath Tundra
- Graminoid/Shrub Tundra
- Shrub Thicket
- Shrub Tundra
- Shrub/Heath Tundra
- Shrub/Tree Complex
- Heath Tundra
- Heath Upland
- Heath Upland/Rock Complex
- Lichen Tundra
- Lichen/Rock Complex
- Sand
- Boulder/Gravel

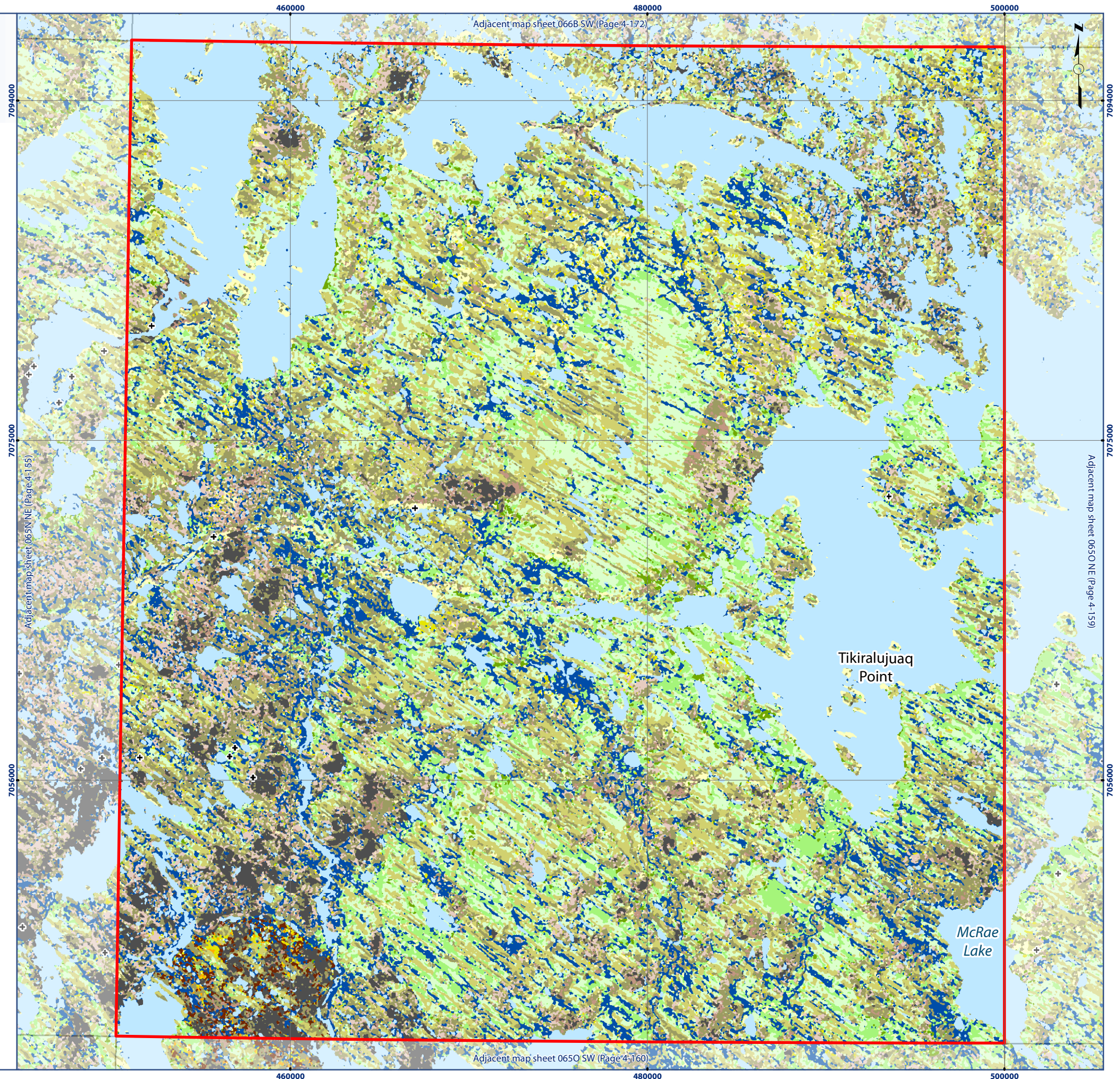


WGS 1984 UTM Zone 14N

Data Sources:

Natural Resources Canada, Caslys Consulting Ltd.
Department of Environment (Government of Nunavut)

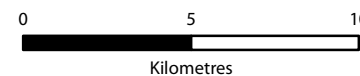
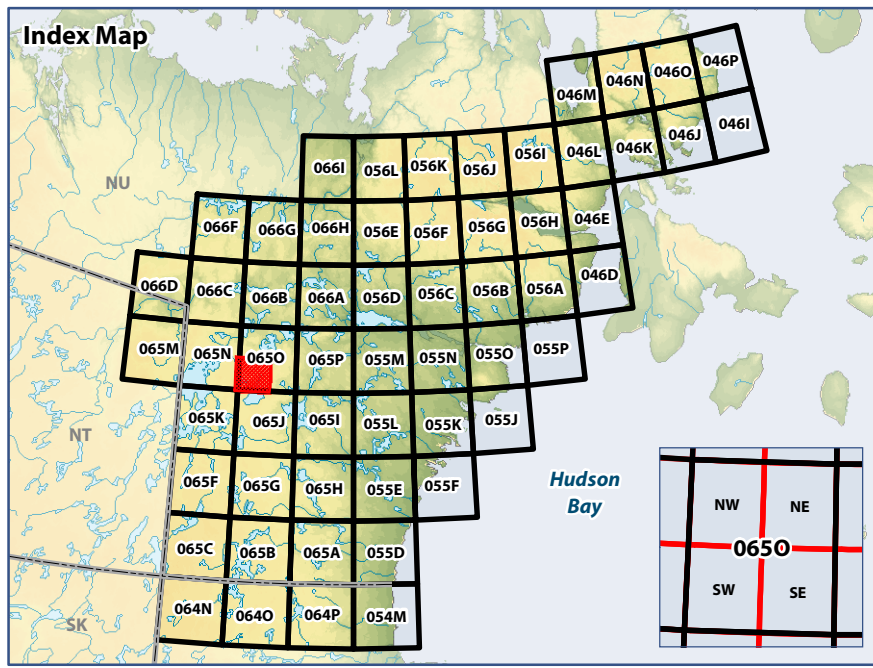
Prepared by:



Map 0650 SW Ecological Land Classification

Legend

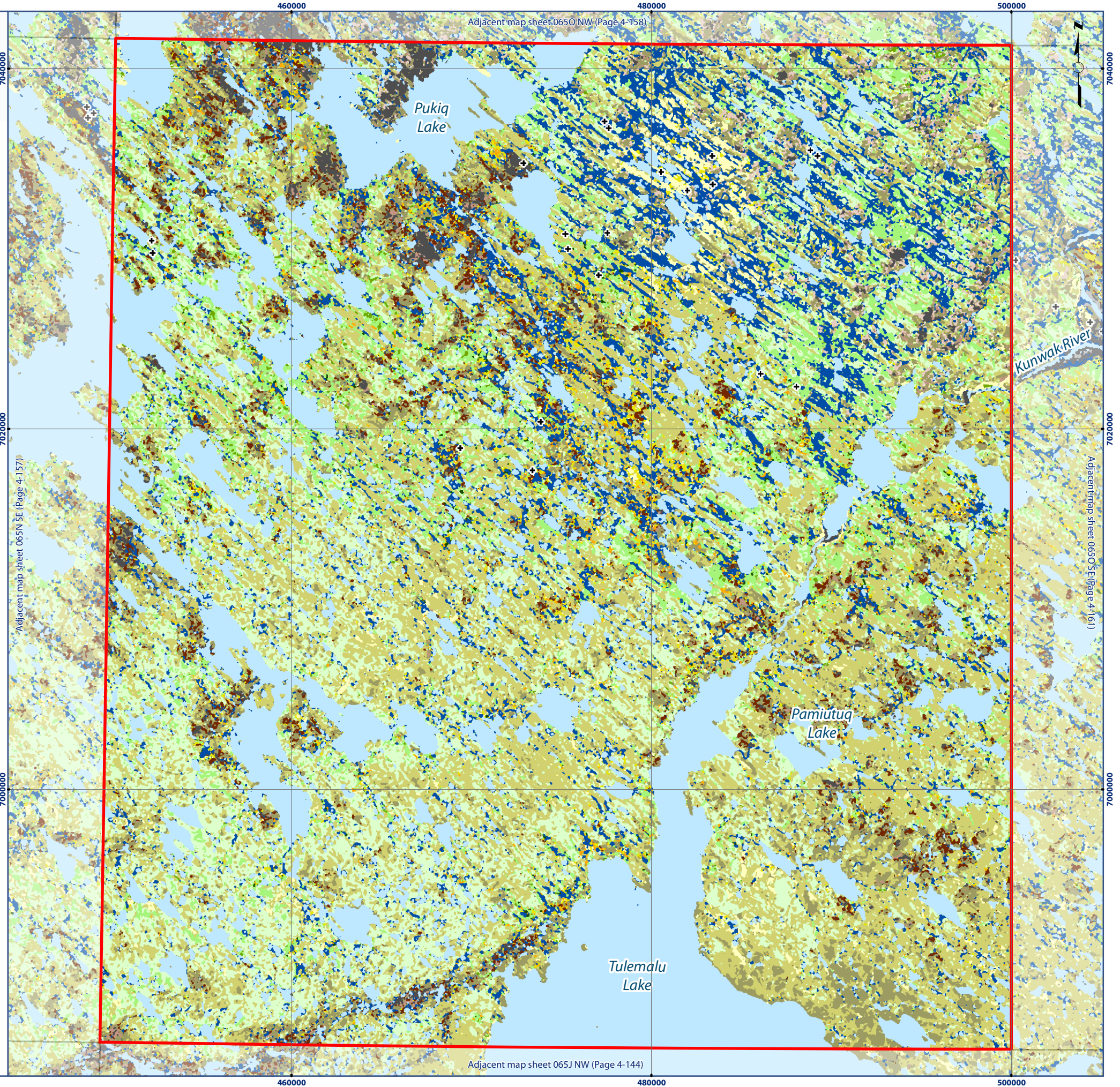
- + ELC Sample Sites
- Water
- Wet Graminoid
- Graminoid Tundra
- Graminoid/Heath Tundra
- Graminoid/Shrub Tundra
- Shrub Thicket
- Shrub Tundra
- Shrub/Heath Tundra
- Shrub/Tree Complex
- Heath Tundra
- Heath Upland
- Heath Upland/Rock Complex
- Lichen Tundra
- Lichen/Rock Complex
- Sand
- Boulder/Gravel

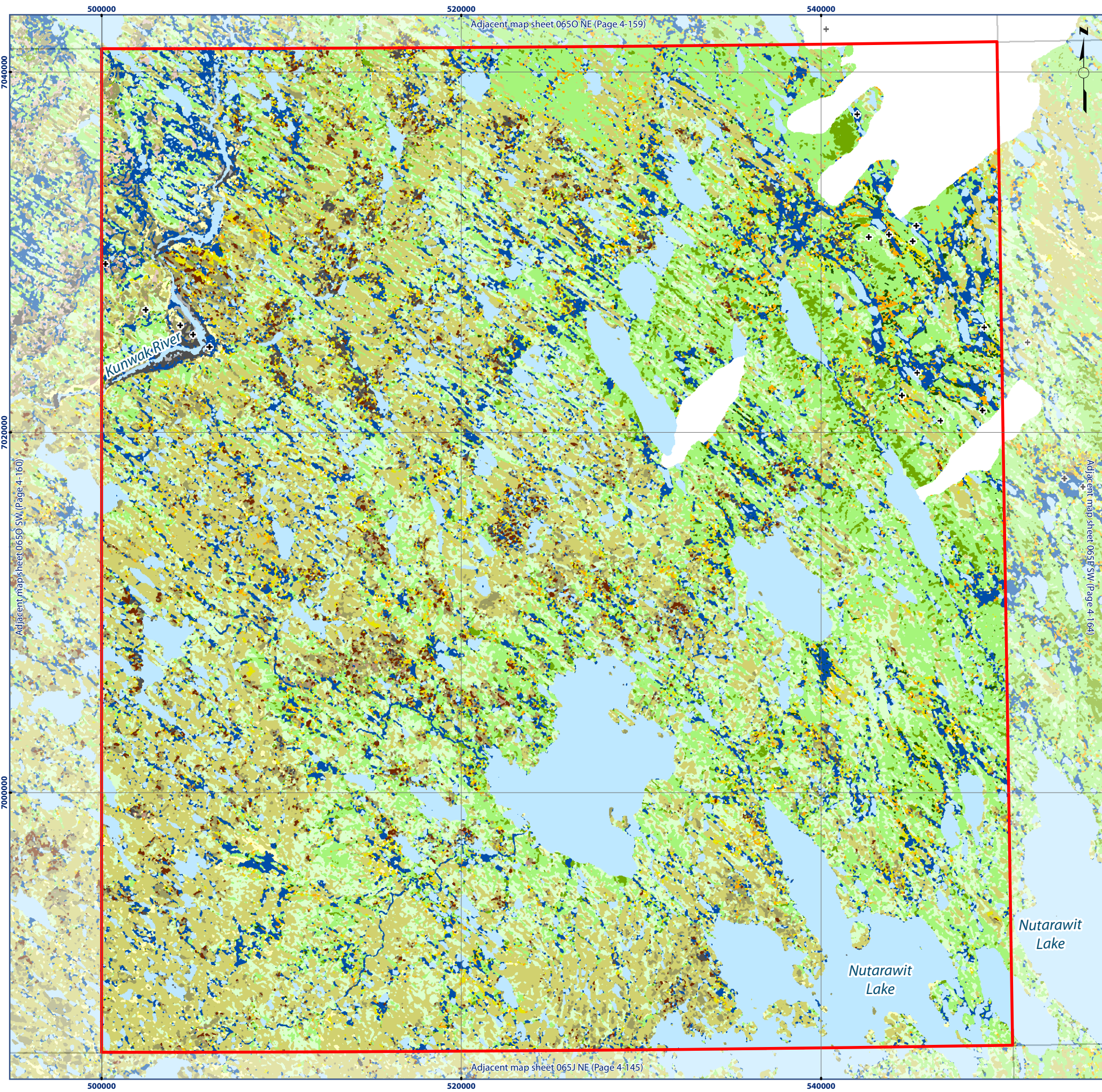


WGS 1984 UTM Zone 14N

Data Sources:
Natural Resources Canada, Caslys Consulting Ltd.
Department of Environment (Government of Nunavut)

Prepared by:

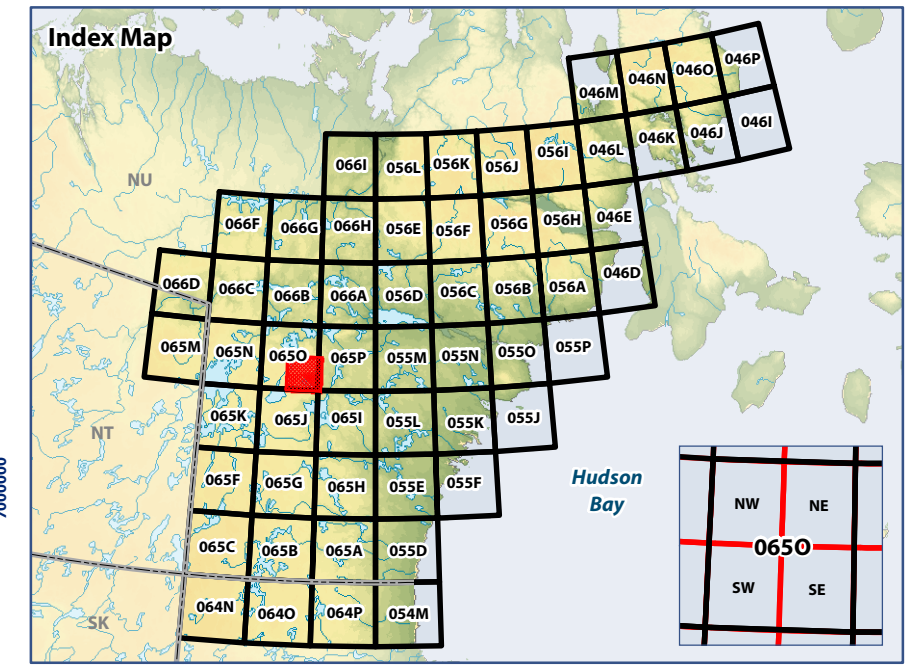




Map 0650 SE Ecological Land Classification

Legend

- | | | | |
|---|------------------------|--|---------------------------|
| + | ELC Sample Sites | | Heath Tundra |
| | Water | | Heath Upland |
| | Wet Graminoid | | Heath Upland/Rock Complex |
| | Graminoid Tundra | | Lichen Tundra |
| | Graminoid/Heath Tundra | | Lichen/Rock Complex |
| | Graminoid/Shrub Tundra | | Sand |
| | Shrub Thicket | | Boulder/Gravel |
| | Shrub Tundra | | Rock |
| | Shrub/Heath Tundra | | Cloud/Shadow |
| | Shrub/Tree Complex | | |



0 5 10
Kilometres
WGS 1984 UTM Zone 14N

Data Sources:
Natural Resources Canada, Caslys Consulting Ltd.
Department of Environment (Government of Nunavut)

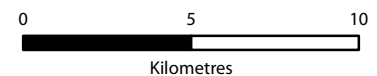
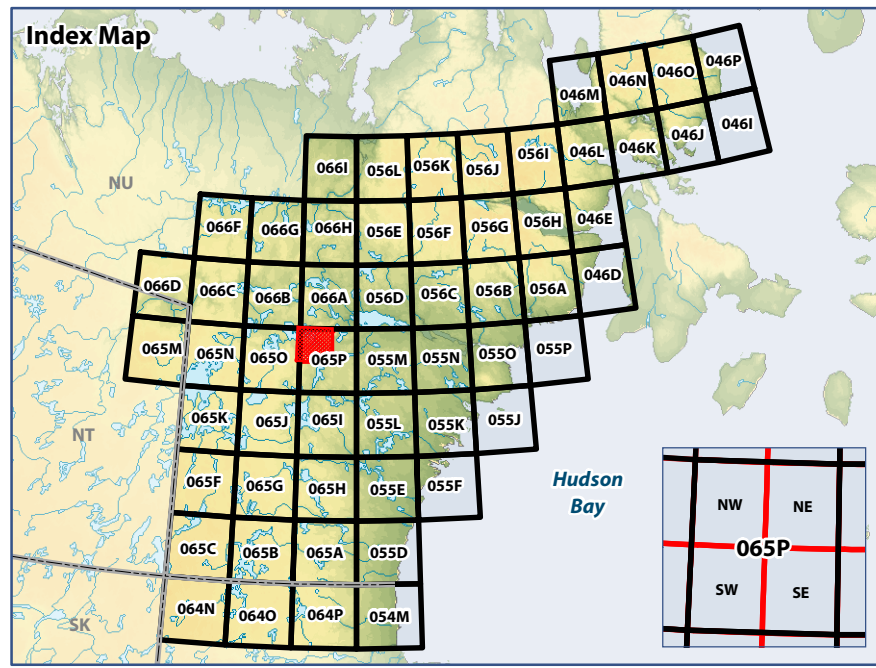
Prepared by:



Map 065P NW Ecological Land Classification

Legend

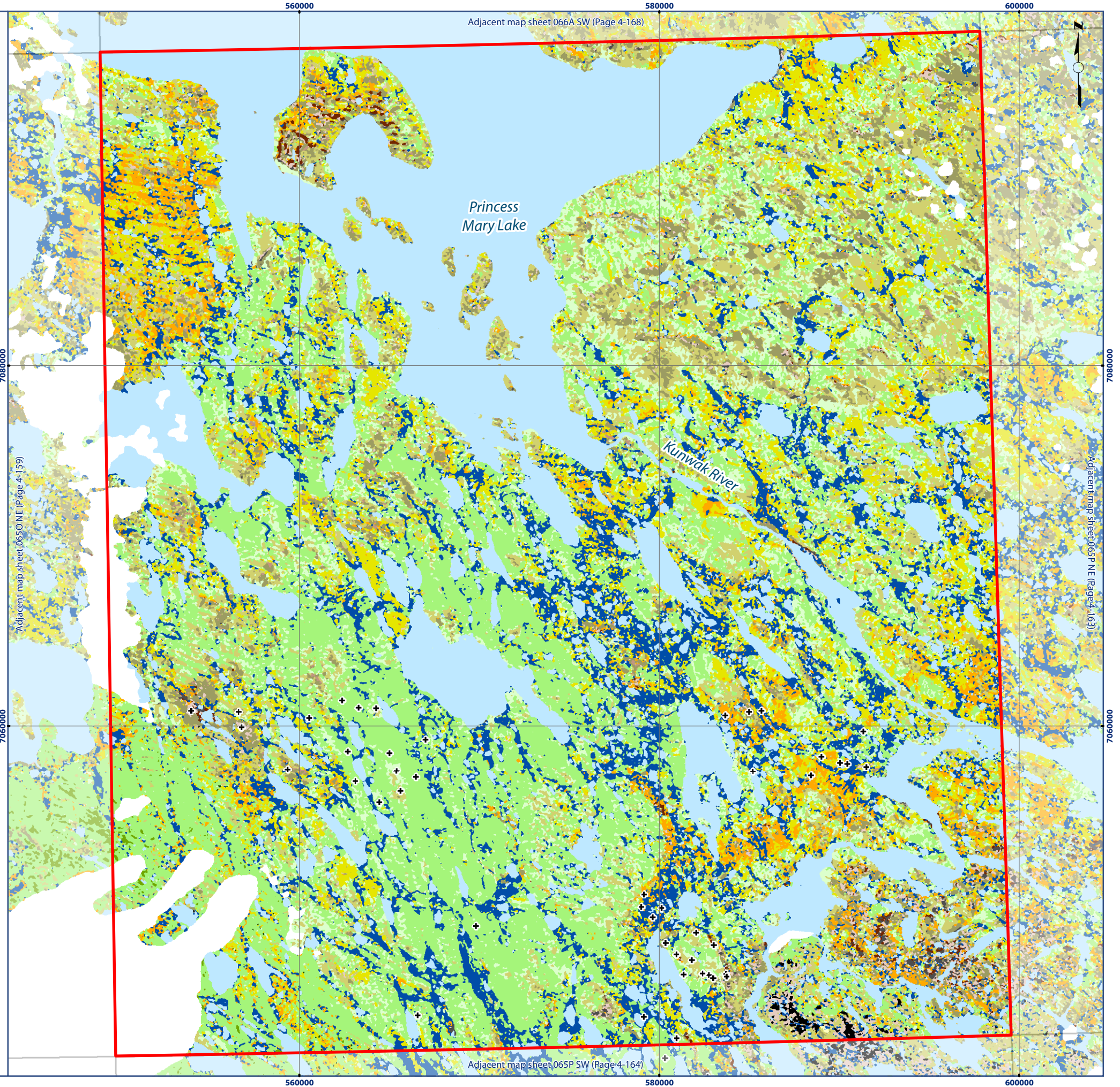
- + ELC Sample Sites
- Water
- Wet Graminoid
- Graminoid Tundra
- Graminoid/Heath Tundra
- Graminoid/Shrub Tundra
- Shrub Thicket
- Shrub Tundra
- Shrub/Heath Tundra
- Shrub/Tree Complex
- Heath Tundra
- Heath Upland
- Heath Upland/Rock Complex
- Lichen Tundra
- Lichen/Rock Complex
- Sand
- Boulder/Gravel
- Rock
- Cloud/Shadow

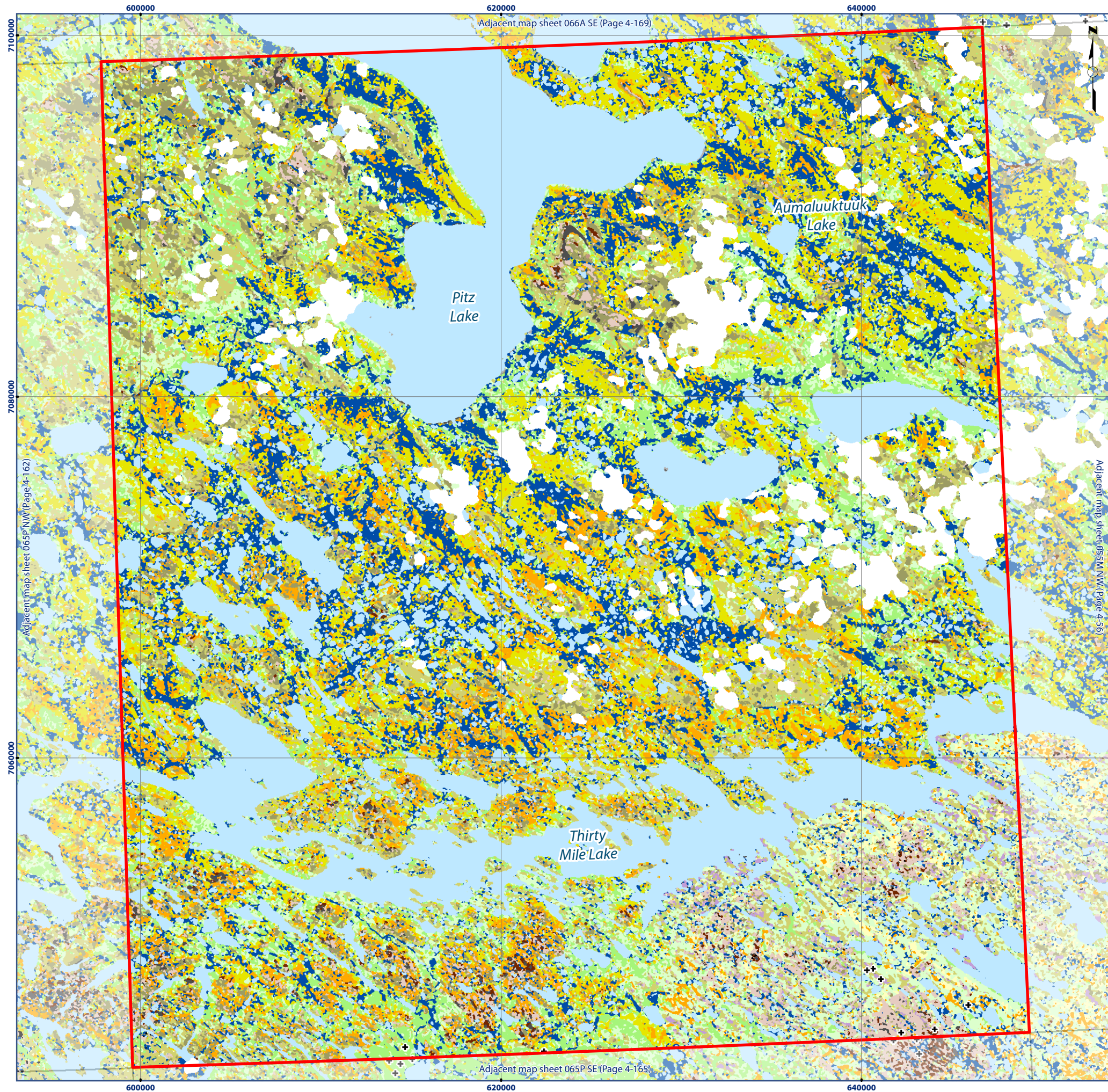


WGS 1984 UTM Zone 14N

Data Sources:
Natural Resources Canada, Caslys Consulting Ltd.
Department of Environment (Government of Nunavut)

Prepared by:

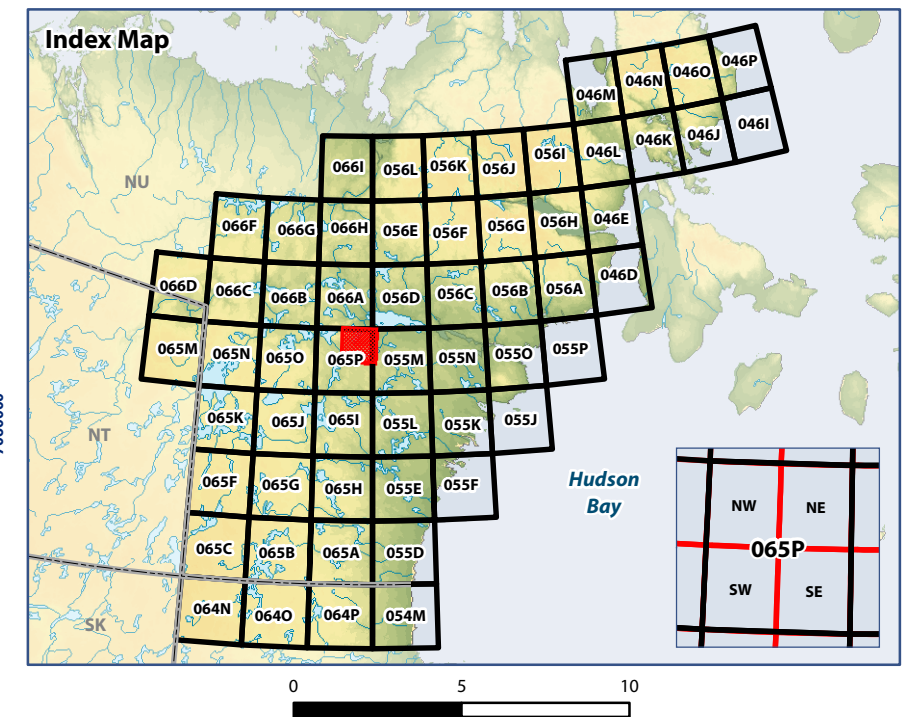




Map 065P NE Ecological Land Classification

Legend

- | | | | |
|---|------------------------|--|---------------------------|
| + | ELC Sample Sites | | Heath Tundra |
| | Water | | Heath Upland |
| | Wet Graminoid | | Heath Upland/Rock Complex |
| | Graminoid Tundra | | Lichen Tundra |
| | Graminoid/Heath Tundra | | Lichen/Rock Complex |
| | Graminoid/Shrub Tundra | | Sand |
| | Shrub Tundra | | Boulder/Gravel |
| | Shrub/Heath Tundra | | Rock |
| | Dryas Tundra | | Cloud/Shadow |



Data Sources:
Natural Resources Canada, Caslys Consulting Ltd.
Department of Environment (Government of Nunavut)

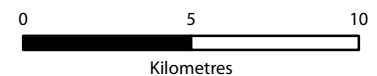
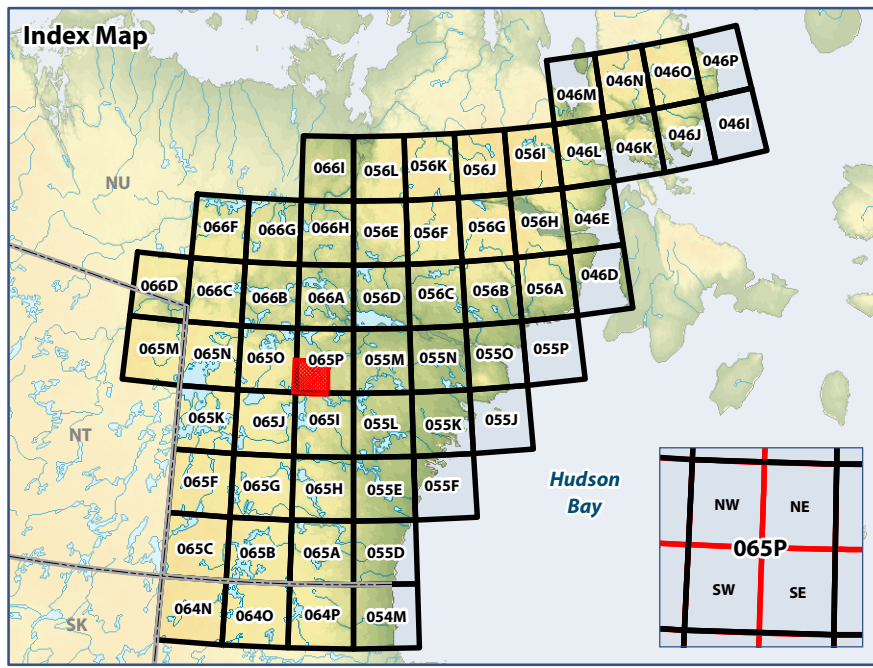
Prepared by:



Map 065P SW Ecological Land Classification

Legend

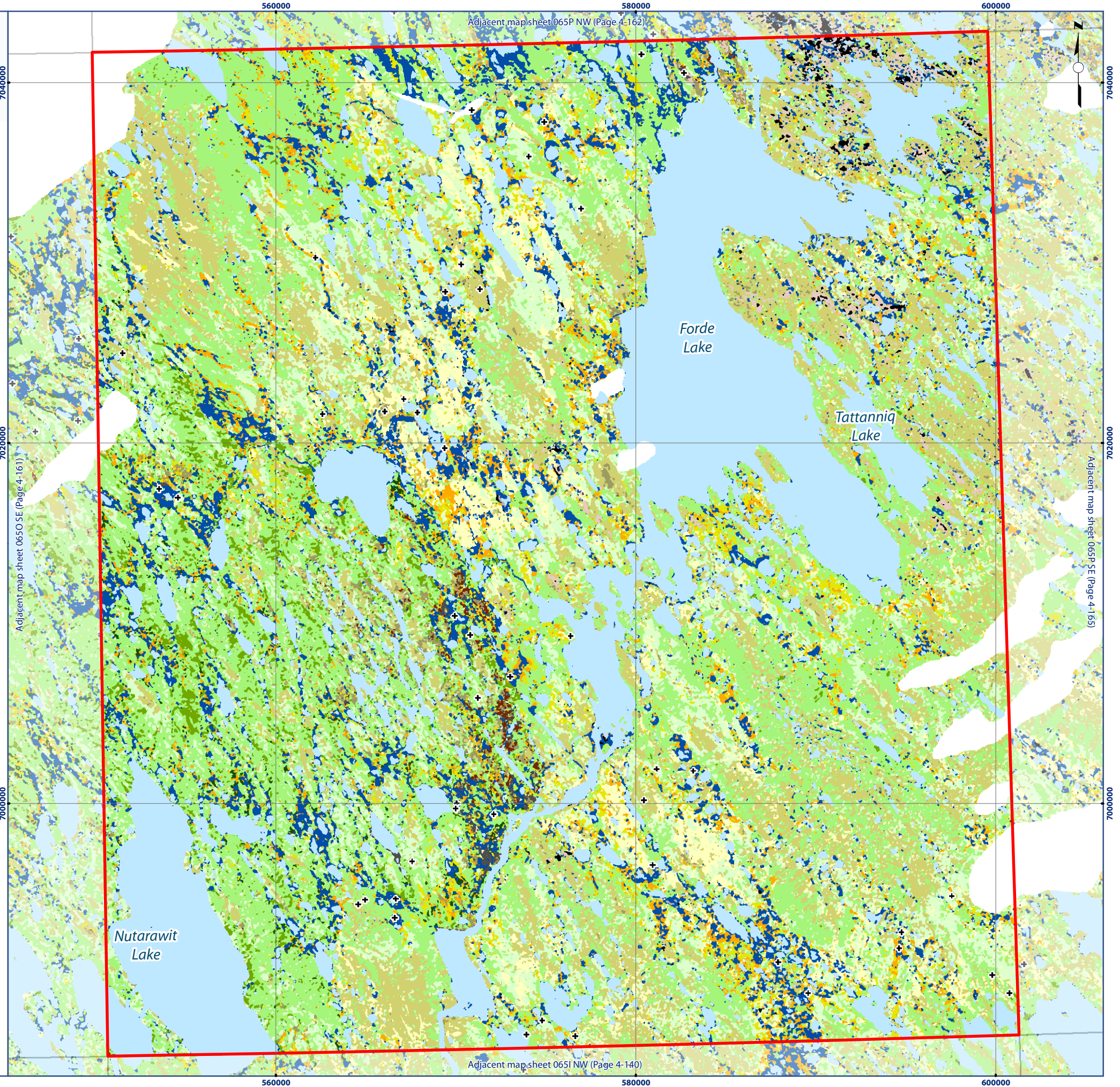
- | | | | |
|---|------------------------|--|---------------------------|
| + | ELC Sample Sites | | Heath Tundra |
| | Water | | Heath Upland |
| | Wet Graminoid | | Heath Upland/Rock Complex |
| | Graminoid Tundra | | Lichen Tundra |
| | Graminoid/Heath Tundra | | Lichen/Rock Complex |
| | Graminoid/Shrub Tundra | | Sand |
| | Shrub Thicket | | Boulder/Gravel |
| | Shrub Tundra | | Rock |
| | Shrub/Heath Tundra | | Cloud/Shadow |
| | Shrub/Tree Complex | | |

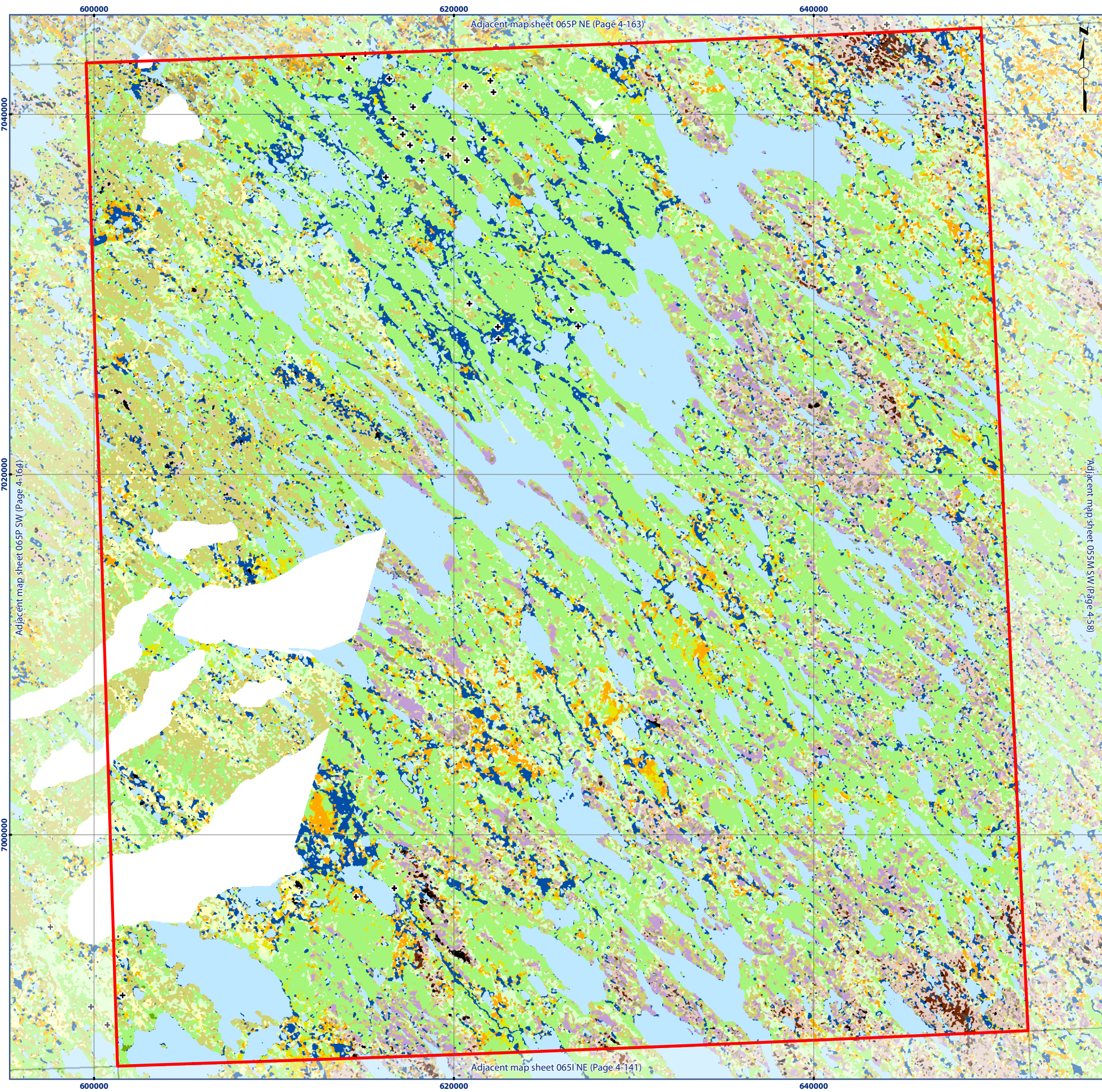


WGS 1984 UTM Zone 14N

Data Sources:
Natural Resources Canada, Caslys Consulting Ltd.
Department of Environment (Government of Nunavut)

Prepared by:

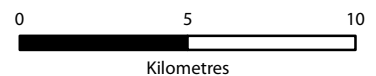
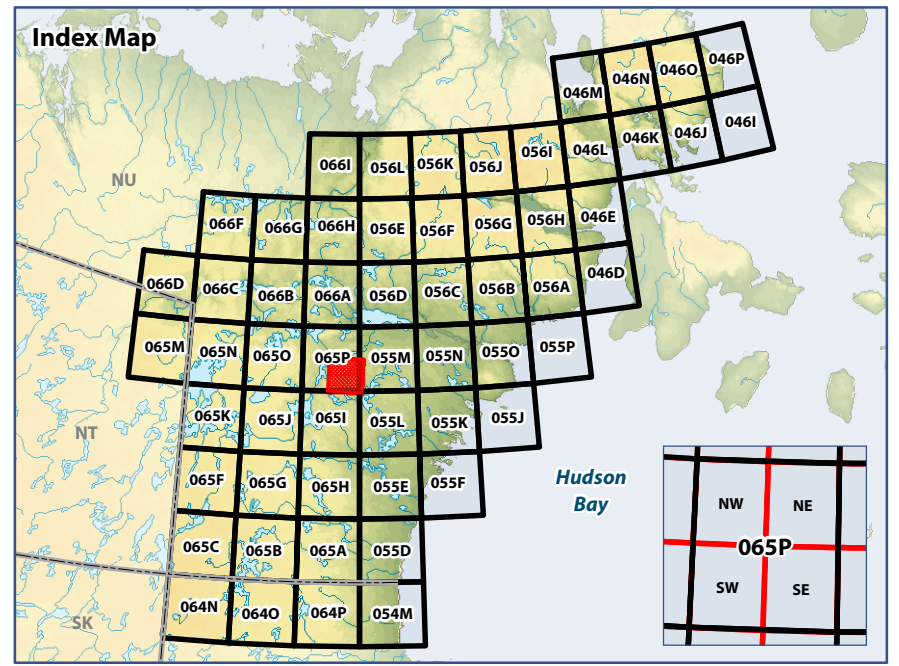




Map 065P SE Ecological Land Classification

Legend

- | | | | |
|---|------------------------|--|---------------------------|
| + | ELC Sample Sites | | Dryas Tundra |
| | Water | | Heath Tundra |
| | Wet Graminoid | | Heath Upland |
| | Graminoid Tundra | | Heath Upland/Rock Complex |
| | Graminoid/Heath Tundra | | Lichen Tundra |
| | Graminoid/Shrub Tundra | | Lichen/Rock Complex |
| | Shrub Thicket | | Sand |
| | Shrub Tundra | | Boulder/Gravel |
| | Shrub/Heath Tundra | | Rock |
| | Shrub/Tree Complex | | Cloud/Shadow |



WGS 1984 UTM Zone 14N

Data Sources:
Natural Resources Canada, Caslys Consulting Ltd.
Department of Environment (Government of Nunavut)

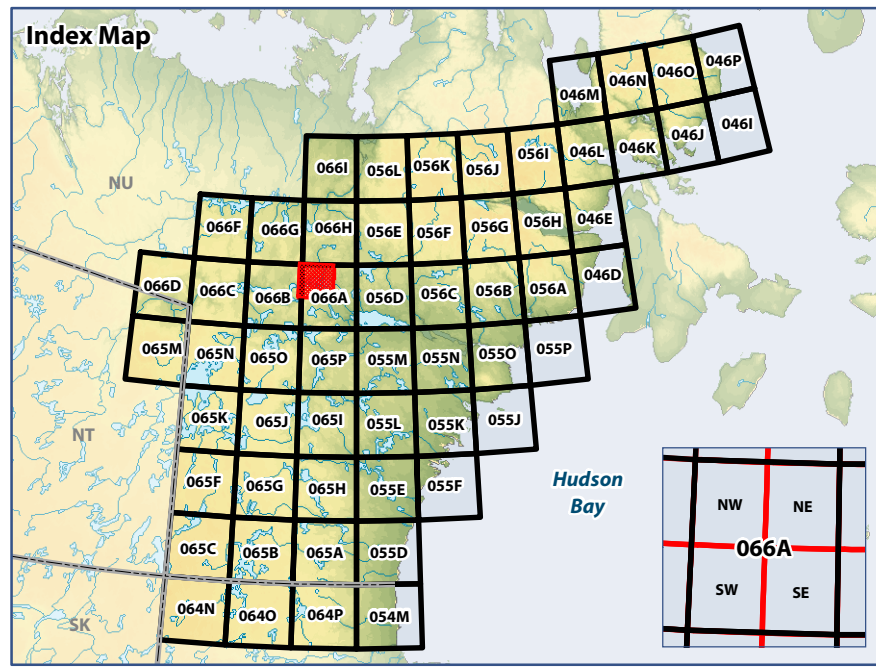
Prepared by:



Map 066A NW Ecological Land Classification

Legend

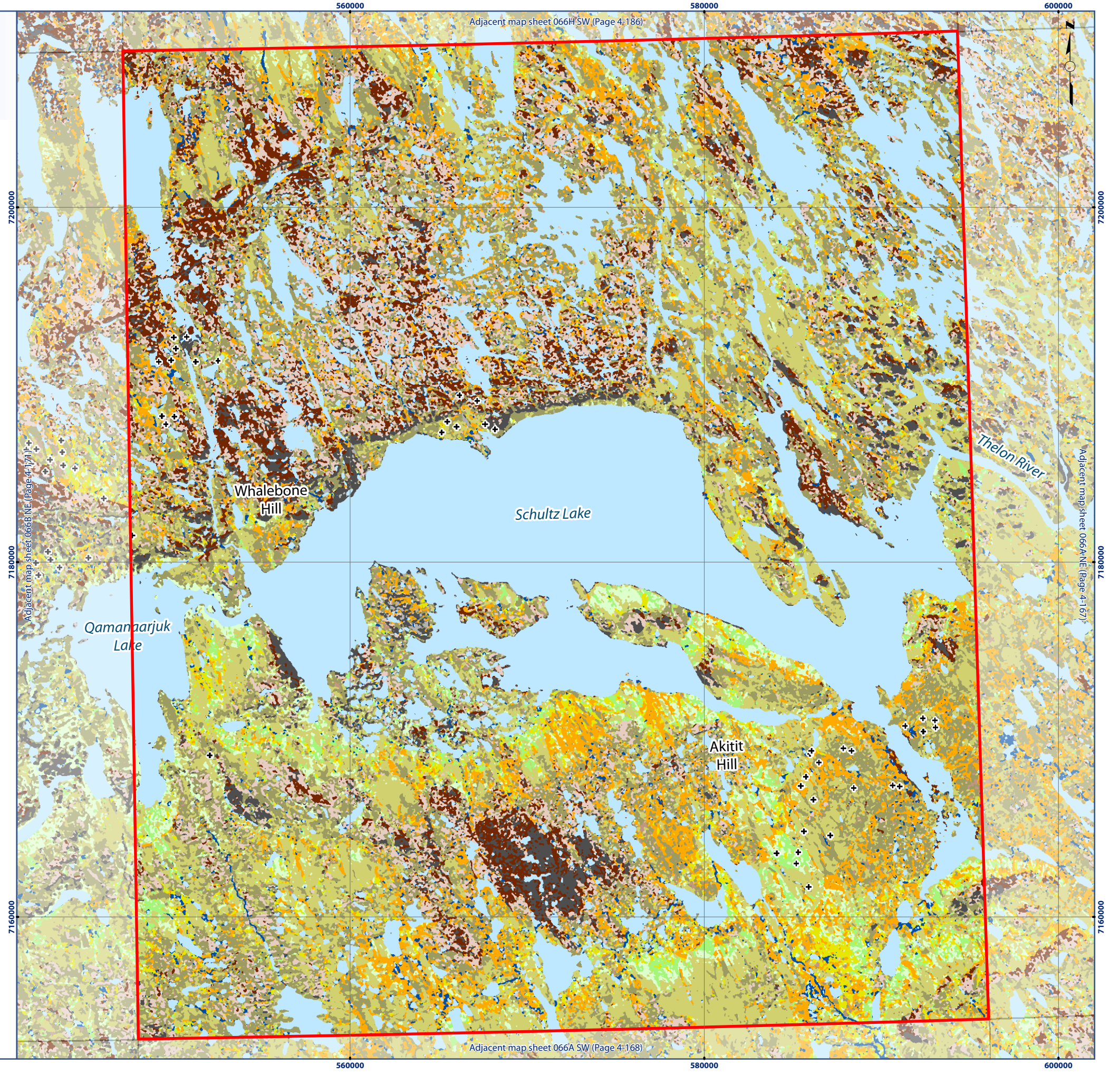
- + ELC Sample Sites
- Water
- Wet Graminoid
- Graminoid Tundra
- Graminoid/Shrub Tundra
- Shrub Tundra
- Shrub/Heath Tundra
- Heath Tundra
- Heath Upland
- Heath Upland/Rock Complex
- Lichen Tundra
- Lichen/Rock Complex
- Sand
- Boulder/Gravel



WGS 1984 UTM Zone 14N

Data Sources:
Natural Resources Canada, Caslys Consulting Ltd.
Department of Environment (Government of Nunavut)

Prepared by:




Adjacent map sheet 066H SW (Page 4-186)

Adjacent map sheet 066E NE (Page 4-171)

Adjacent map sheet 066N NE (Page 4-167)

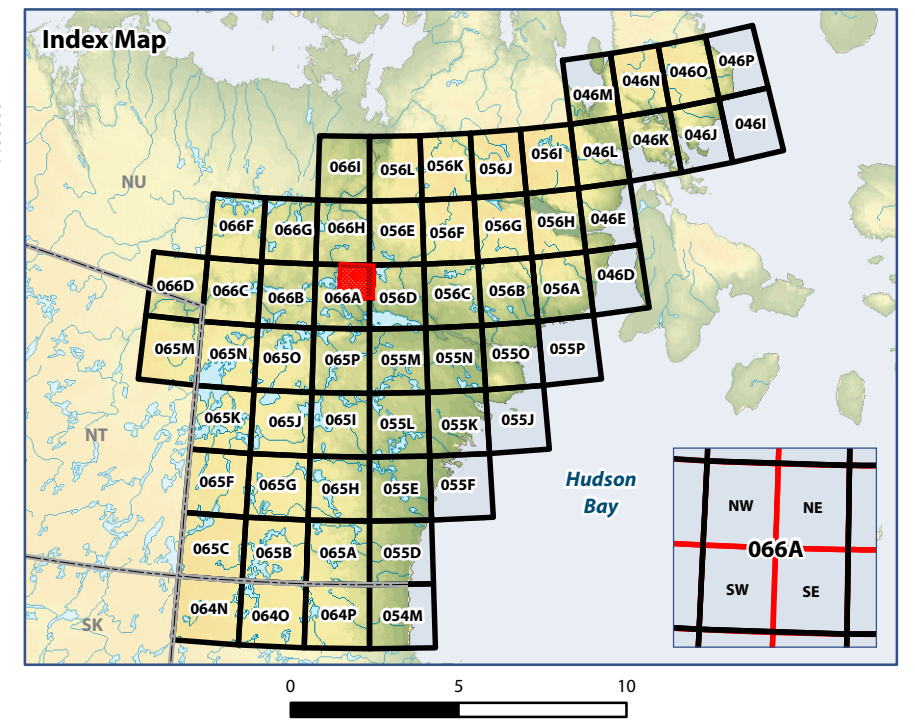
Adjacent map sheet 066A SW (Page 4-168)



Map 066A NE Ecological Land Classification

Legend

+	ELC Sample Sites		Heath Upland/Rock Complex
	Water		Lichen Tundra
	Wet Graminoid		Lichen/Rock Complex
	Graminoid Tundra		Sand
	Graminoid/Shrub Tundra		Boulder/Gravel
	Shrub Tundra		Rock
	Shrub/Heath Tundra		Disturbance
	Heath Tundra		Cloud/Shadow
	Heath Upland		



Data Sources:
Natural Resources Canada, Caslys Consulting Ltd.
Department of Environment (Government of Nunavut)

Prepared by:



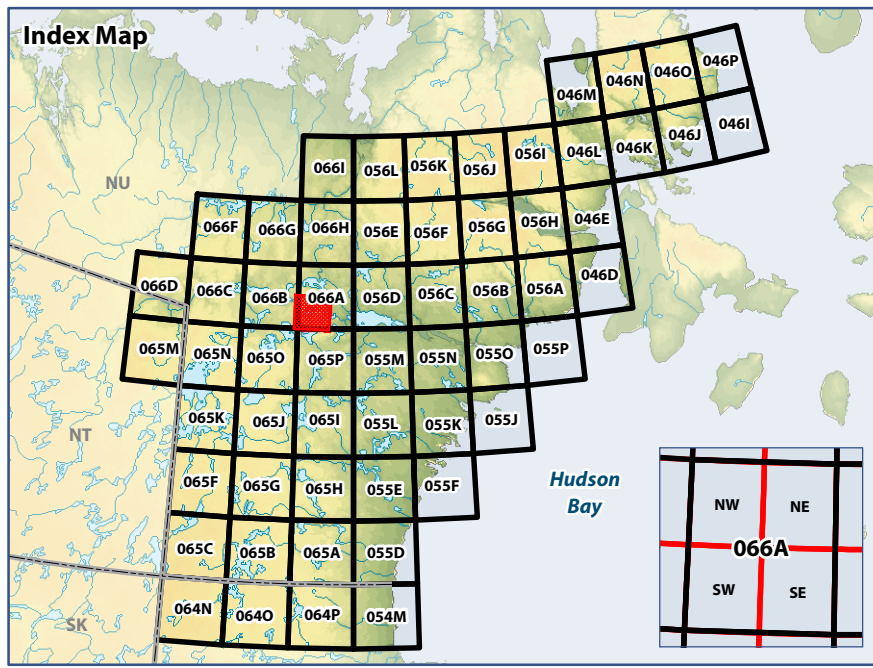
ᐃᑦᑎᑦᑎᐃᑦ
Avatiliqyikkut
Department of Environment
Ministère de l'Environnement



Map 066A SW Ecological Land Classification

Legend

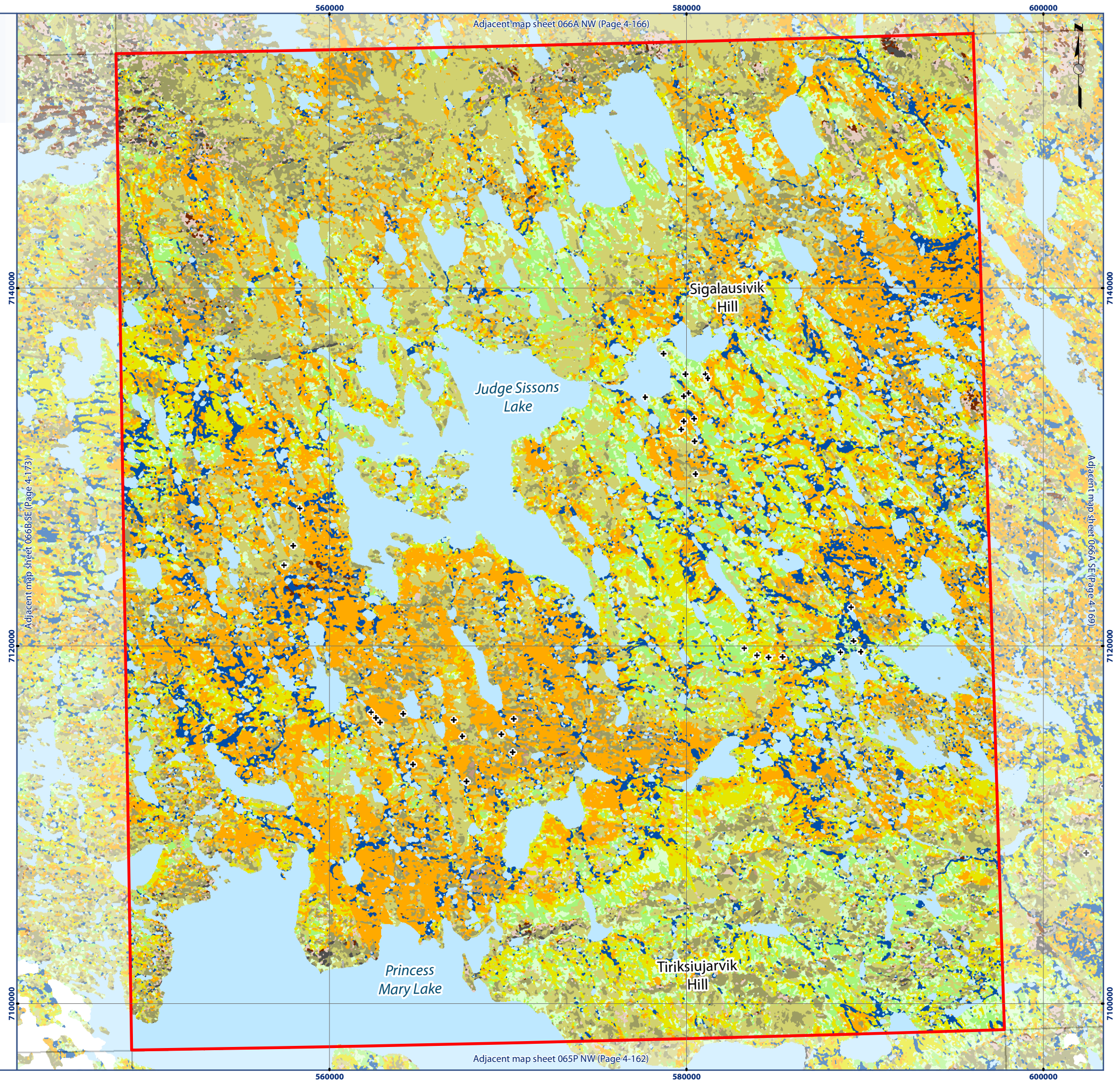
- + ELC Sample Sites
- Water
- Wet Graminoid
- Graminoid Tundra
- Graminoid/Shrub Tundra
- Shrub Tundra
- Shrub/Heath Tundra
- Heath Tundra
- Heath Upland
- Heath Upland/Rock Complex
- Lichen Tundra
- Lichen/Rock Complex
- Sand
- Boulder/Gravel
- Cloud/Shadow

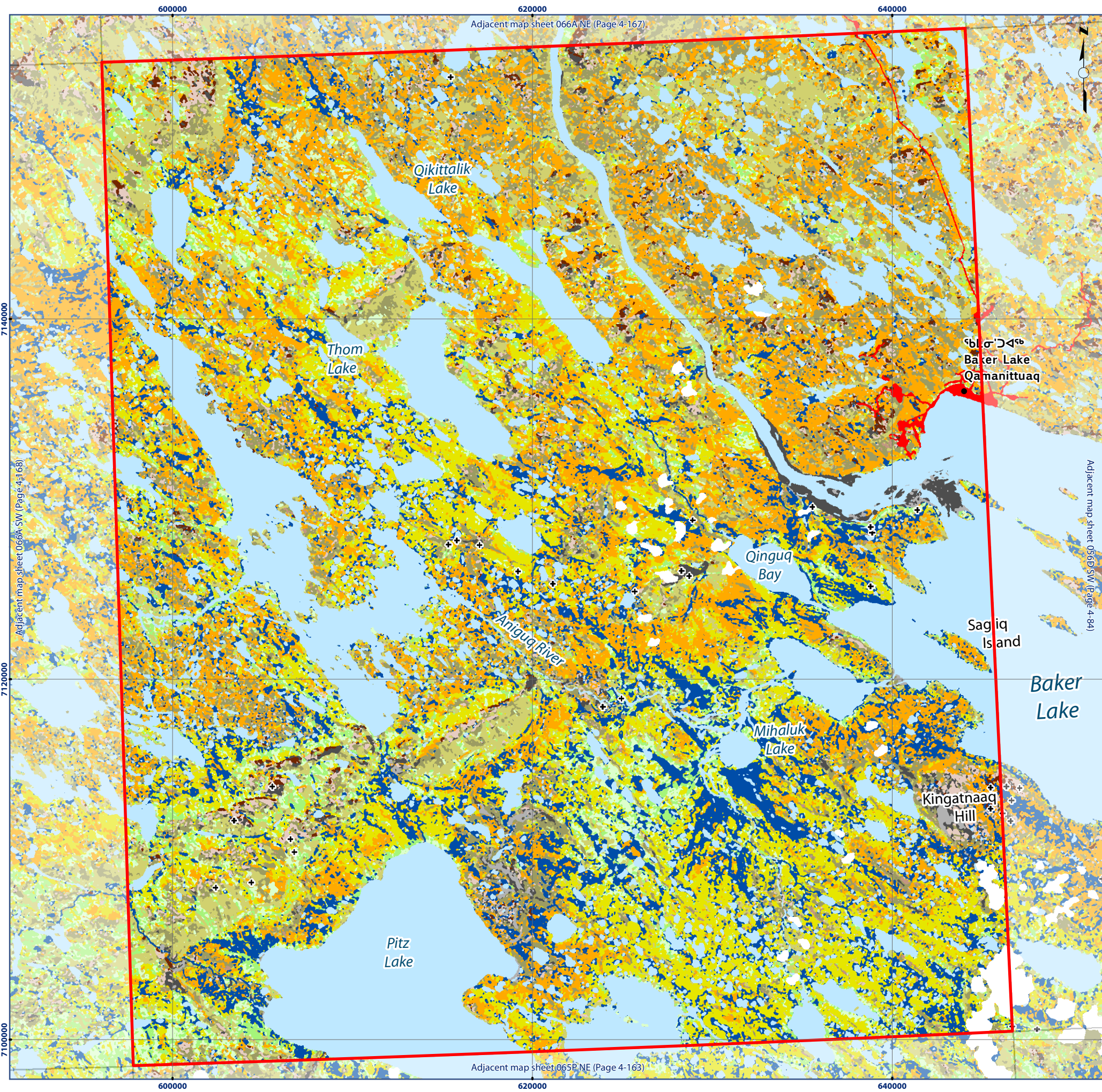


WGS 1984 UTM Zone 14N

Data Sources:
Natural Resources Canada, Caslys Consulting Ltd.
Department of Environment (Government of Nunavut)

Prepared by:

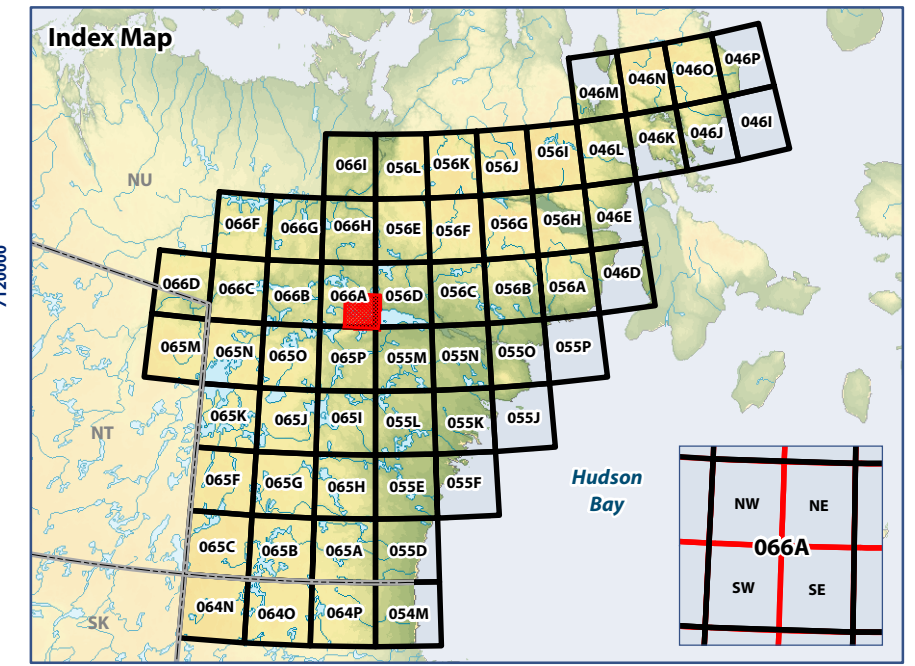




Map 066A SE Ecological Land Classification

Legend

- | | | | |
|---|------------------------|--|---------------------------|
| + | ELC Sample Sites | | Heath Upland |
| | Water | | Heath Upland/Rock Complex |
| | Wet Graminoid | | Lichen Tundra |
| | Graminoid Tundra | | Lichen/Rock Complex |
| | Graminoid/Shrub Tundra | | Sand |
| | Shrub Tundra | | Boulder/Gravel |
| | Shrub/Heath Tundra | | Disturbance |
| | Heath Tundra | | Cloud/Shadow |



0 5 10
Kilometres
WGS 1984 UTM Zone 14N

Data Sources:
Natural Resources Canada, Caslys Consulting Ltd.
Department of Environment (Government of Nunavut)

Prepared by:

